
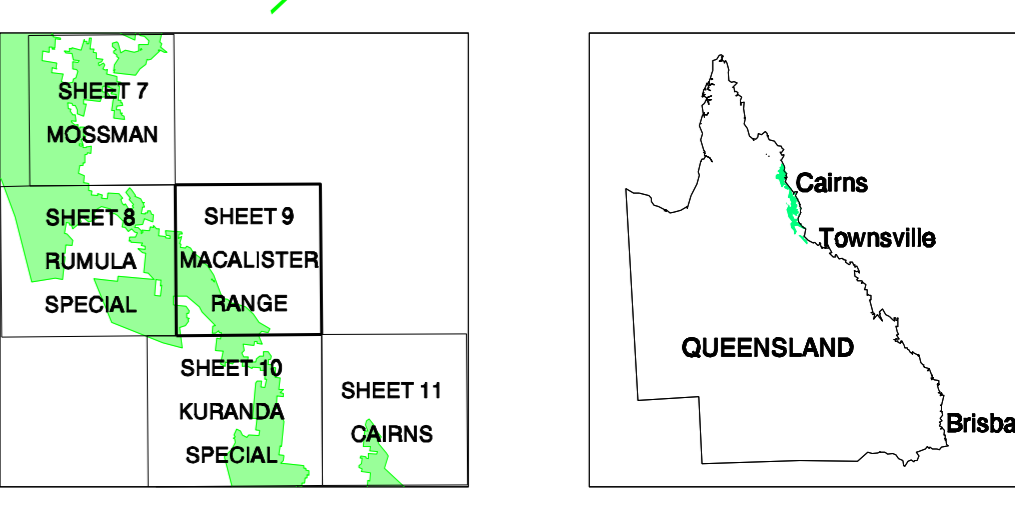


WTP1 SH9 MACALISTER RANGE

WET TROPICS PLAN ZONING MAP EDITION 2.0



SCALE 1 : 50 000
METRES KILOMETRES

CROWN COPYRIGHT RESERVED

Local Office District	Far North
Local Authority	Douglas, Mareeba
1:50 000	Macalister Range 8094-4
Topographical Base Mapping	Australia 1:50 000 Topographic Series R735
Cadastral Base Mapping	Digital Cadastral Data Base Queensland Department of Natural Resources
World Heritage Area Boundary	WTQ1 held by WTMA
Land Tenure	Queensland Dept. of Natural Resources Queensland Dept. of Primary Industries Queensland Dept. of Mines and Energy Queensland Dept. of Environment and Heritage
Date of Gazetteal	22 May 1998
Date of Map Preparation	1 September 1998, supersedes Edition 1.1
Datum	A.M.G. (A.G.D.84)

World Heritage Area boundary and cadastral boundaries shown on this plan have been adjusted to conform to the topographical base mapping. Refer to original sources for legal purposes.

The boundary of the Wet Tropics of Queensland World Heritage Area along the line of the coastline, a harbour, or a tidal watercourse shall be mean low water springs (the long term average of the height of low successive low waters during each period of 24 hours when the range of the tide is greatest), commonly known as the low water mark.

KEY	
Zone A	Roads (as referred to under a 27(c) of the Wet Tropics Management Plan 1998)
Zone B	State-controlled road
Zone C	Community access road
Zone D	Presentation (unrestricted)
All visitor facility nodes and selected visitor facility sites	Presentation (restricted)
	Management road
	Note: Roads for rehabilitation are not shown on this map

Editing Uses		Other Information	
Private interests	Public water supply or electricity supply	Road outside the World Heritage Area	Cadastral boundary
Defence use (restricted public access)	Public water supply infrastructure	Water course	County boundary
Tower	Mine	World Heritage Area boundary	County boundary
Quarry	Powerline	Land outside the World Heritage Area	Water body outside the World Heritage Area
Cableway	Pipeline	Water body outside the World Heritage Area	Reef

I certify that this is a zoning map for the Wet Tropics Management Plan 1998. (See s.83 of the Plan)

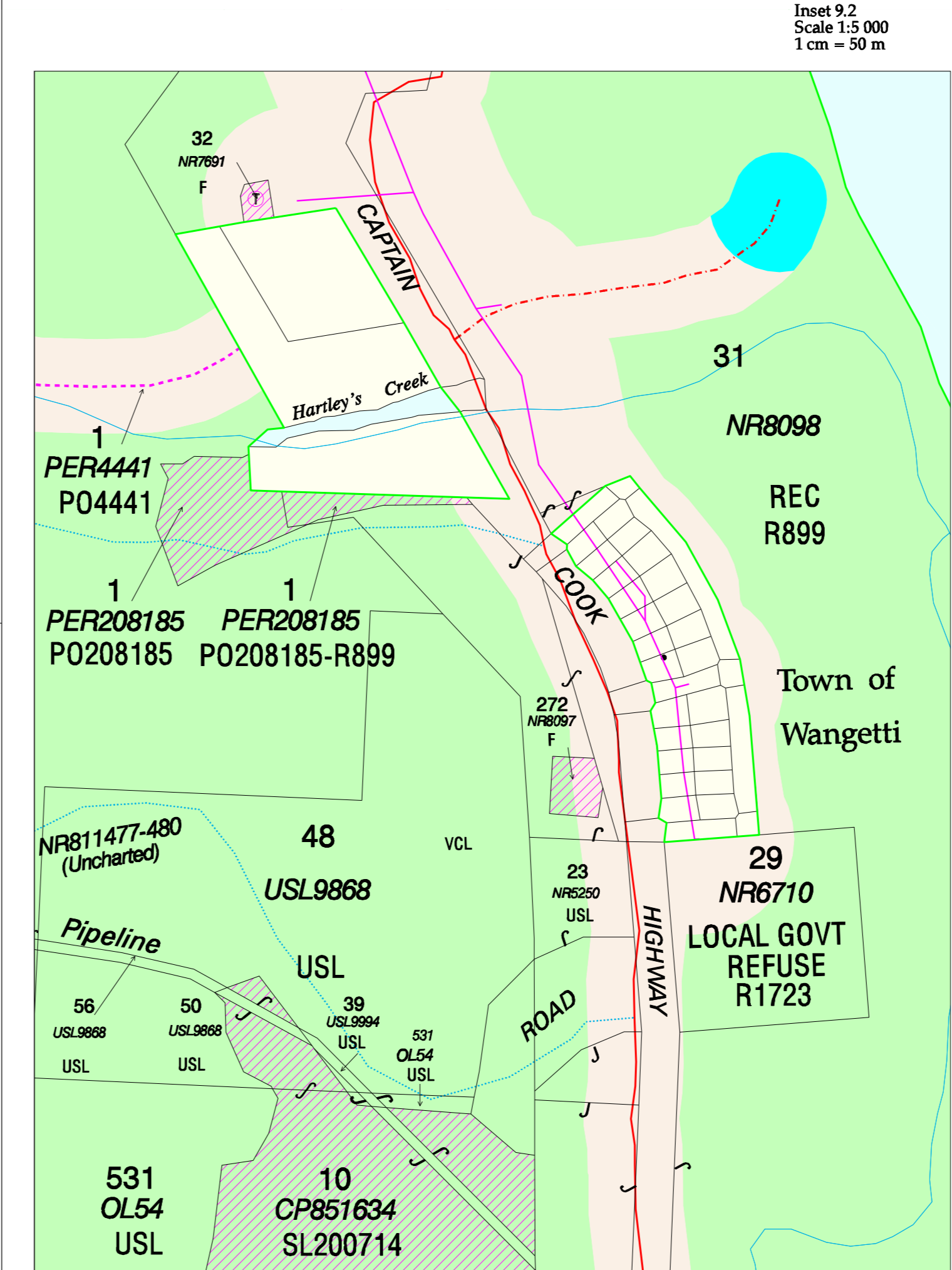
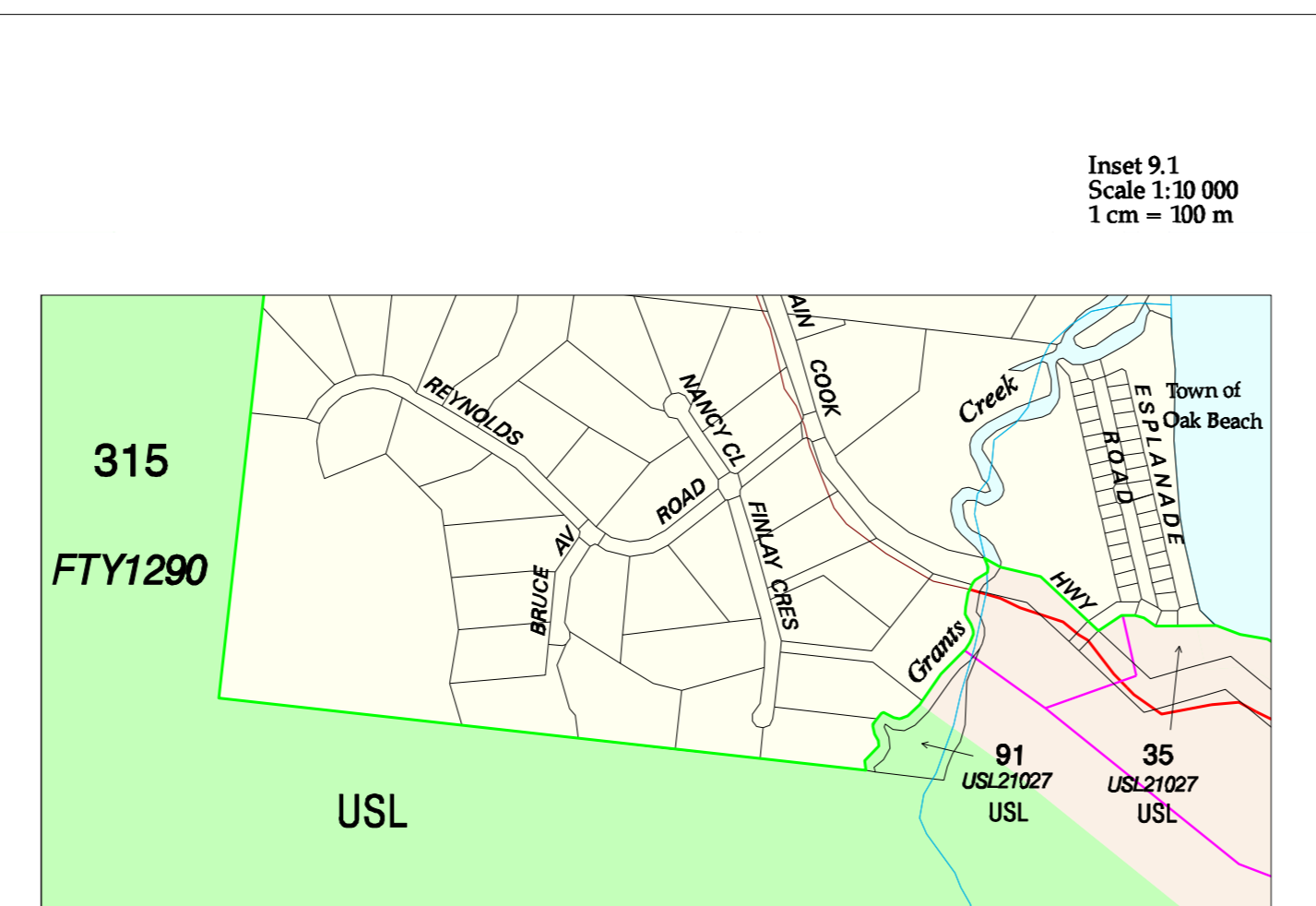
Signed:
Executive Director
Wet Tropics Management Authority

WTP1 SH9 MACALISTER RANGE INDEX

LOT	PLAN	NAME	INDEX
10	CP851634	SL200714	346592 8157152
10	USL9994	USL	346172 8160321
129	FTY1298	KURANDA SF1229	333015 8154330
12	USL9994	USL	344976 8160219
144	NR0081	F	356129 8148203
18	USL9994	USL	343140 8157523
1	PER208185	PO208185	346155 8160757
1	PER208185	PO208185-R899	346051 8157666
1	PER208185	PO208185	346051 8157666
1	RR183	RIFLE RANGE 183	347631 8154136
23	NR8250	USL	346930 8157266
25	USL9994	USL	346994 8157699
26	NR0068	F	345113 8160769
27	NR8097	F	346026 8157319
29	NR6710	LOCAL GOVT REFUSE R1723	347125 8157238
315	FTY1290	USL	342804 8152248
31	NR8098	REC R899	337329 8148627
31	NR0091	F	346586 8157997
33	NR5055	D O R1689	346064 8151307
35	USL21027	USL	342835 8163328
36	NR5297	CEMETERY R1386	341195 8149434
39	USL9994	USL	346631 8157091
42	FTY1718	MOWBRAY SF42	339920 8163651
48	USL9868	USL	346618 8157336
50	USL9868	USL	346463 8157139
531	OL54	USL	346694 8157047
56	USL9868	USL	346468 8157190
8	USL9065	USL	346047 8154417
8	USL9994	USL	345249 8160490
8	USL21027	USL	343913 8163643
91	USL9994	USL	345291 8160415
9	Pipeline	USL	346593 8157137

WTP1 SH9 MACALISTER RANGE TABULATIONS

LINE	BEARING	DISTANCE
BB1-BB2	ABT 174° 0'	ABT 3473
EE1-EE2	ABT 185° 30'	ABT 208
EE2-EE3	ABT 124° 0'	ABT 49
FF1-FF2	ABT 230° 0'	ABT 408
GG1-GG2	ABT 317° 0'	ABT 296
GG2-GG3	ABT 310° 0'	ABT 1097
GG3-GG4	ABT 314° 0'	ABT 1521
GG4-GG5	ABT 345° 0'	ABT 364
GG5-GG6	ABT 327° 0'	ABT 721
GG6-GG7	ABT 310° 0'	ABT 3177
GG7-GG8	ABT 209° 0'	ABT 2399
GG9-GG10	ABT 96° 30'	ABT 2400
GG10-GG11	Boundary by a line offset 250 from L&K of Big Rooty Ck and Flaggy Ck exclusive of Queensland DPI-Forestry plantation as at June 1987	ABT 6355



WTP1 SH9 MACALISTER RANGE

WET TROPICS PLAN ZONING MAP EDITION 2.0

WET TROPICS PLAN ZONING MAP

