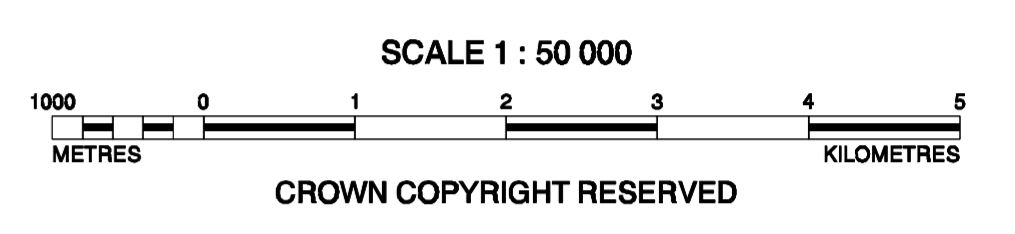
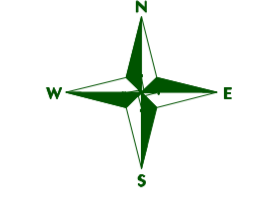
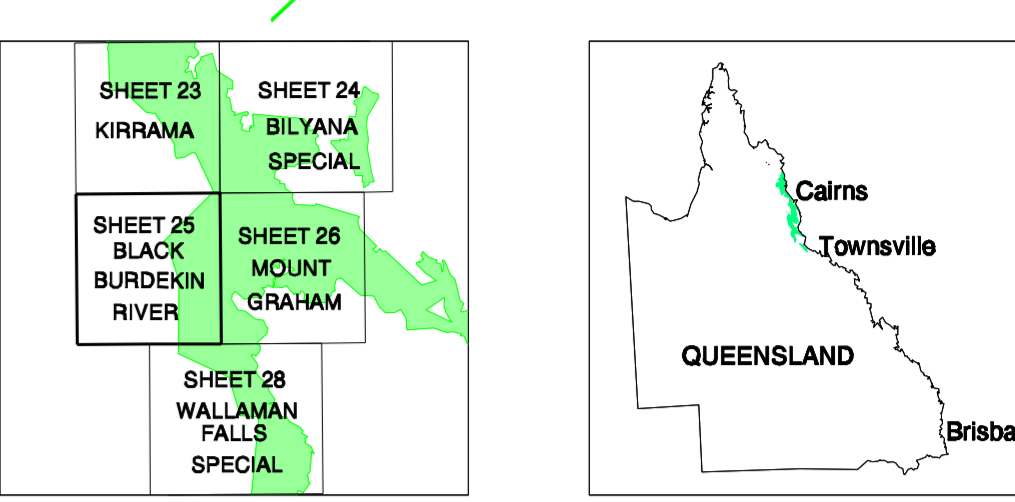


**WTP1 SH25
BLACK BURDEKIN
RIVER**
WET TROPICS PLAN ZONING MAP EDITION 2.0



CROWN COPYRIGHT RESERVED

Land Office District: Northern
 Local Authority: Cardwell, Herberton, Dalrymple, Hinchinbrook
 1:50 000
 Black Burdekin River 8061-3

Topographical Base Mapping: Australia 1:50 000 Topographic Series RT33
 Digital Cadastral Data Base: Queensland Department of Natural Resources

World Heritage Area Boundary: WTC1 held by WITMA
 Land Tenure: Queensland Dept. of Natural Resources
 Queensland Dept. of Primary Industries
 Queensland Dept. of Mines and Energy
 Queensland Dept. of Environment and Heritage

Date of Gazetteal: 22 May 1998
 Date of Map Preparation: 1 September 1998, supersedes Edition 1.1

Datum: A.M.G. (A.G.D. 84)

World Heritage Area Boundary and cadastral boundaries shown on this plan have been adjusted to conform to the topographical base mapping. Refer to original sources for legal purposes.

The boundary of the Wet Tropics of Queensland World Heritage Area along the line of the coastline, a harbour, or a tidal watercourse shall be mean low water spring (the long term average of the height of two successive low waters during each period of 24 hours when the range of the tide is greatest), commonly known as the low water mark.

- KEY**
- Zones
 - Zone A
 - Zone B
 - Zone C
 - Zone D
 - Roads (as referred to under s.27(c) of the Wet Tropics Management Plan 1998)
 - State-controlled road
 - Community access road
 - Presentation (unrestricted)
 - Presentation (restricted)
 - Management road
 - Note: Roads for rehabilitation are not shown on this map

- Editing Uses**
- The following map features reflect the most accurate advice available to the Authority as of 1 July 1997. They provide indicative information only. Legal information on land tenures must be obtained from the relevant departmental offices.
- Private interests
 - Public water supply or electricity supply
 - Defence use (restricted public access)
 - Public water supply infrastructure
 - Mine
 - Quarry
 - Powerline
 - Cableway
 - Pipeline
- Other Information**
- Road outside the World Heritage Area
 - Cadastral boundary
 - Water course
 - County boundary
 - World Heritage Area boundary
 - Land outside the World Heritage Area
 - Water body outside the World Heritage Area
 - Reef

I certify that this is a zoning map for the Wet Tropics Management Plan 1998. (See s.83 of the Plan)

Signed:
 Executive Director
 Wet Tropics Management Authority

WTP1 SH25 BLACK BURDEKIN RIVER INDEX

LOT	PLAN	NAME	INDEX
18	NPW529	LUMHOLTZ NATIONAL PARK	357213 7978202
2	WU33	OAK HILLS PH24/5318	362127 7954167
3	WU32	WAIRUNA PH22/598	334870 7965563
4999	PH1489	USL	372923 7955091
6	USL28670	USL	366430 7958053
750	FTY1284	GARRAWALT SF750	366855 7956913
A	CWL3439	SL48895-SF750	367258 7955578

WTP1 SH25 BLACK BURDEKIN RIVER TABULATIONS

LINE	BEARING	DISTANCE
BK4-BK5	ABT 1° 0'	ABT 13392
BK5-BK6	ABT 345° 0'	ABT 7142
BK6-BK7	R. to Herbert R	ABT 796
BK7-BK8	ABT 46° 45'	ABT 12921

**WTP1 SH25
BLACK BURDEKIN
RIVER**
WET TROPICS PLAN ZONING MAP EDITION 2.0

WET TROPICS PLAN ZONING MAP

