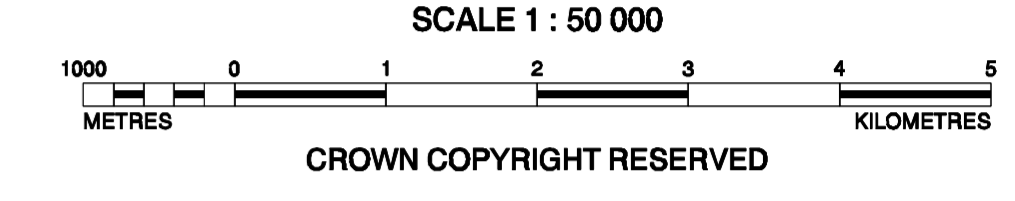
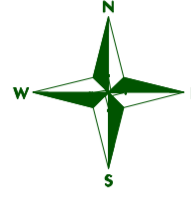
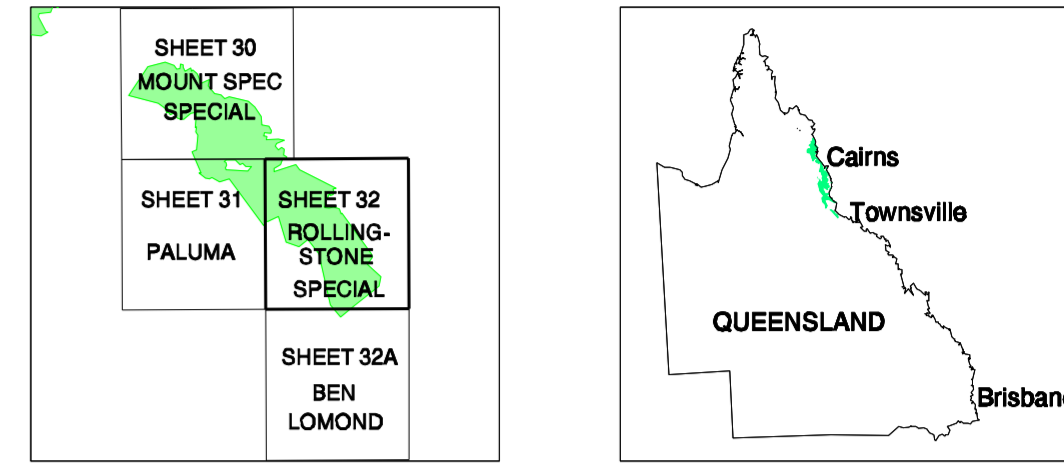


WTP1 SH32/SH32A ROLLINGSTONE SPECIAL

WET TROPICS PLAN ZONING MAP EDITION 2.0



CROWN COPYRIGHT RESERVED

Land Office District	Northern
Local Authority	Dalrymple, Thuringowa
1:50 000	Rollingstone 8159-1 Ben Lomond 8159-2 (pt)
Topographical Base Mapping	Australia 1:50 000 Topographic Series RT33
Cadastral Base Mapping	Digital Cadastral Data Base Queensland Department of Natural Resources
World Heritage Area Boundary	WTO1 held by WITMA
Land Tenure	Queensland Dept of Natural Resources Queensland Dept of Primary Industries Queensland Dept of Mines and Energy Queensland Dept of Environment and Heritage
Date of Gazetteal	22 May 1998
Date of Map Preparation	1 September 1998, supersede Edition 1.1
Datum	A.M.G. (A.G.D. 84)

World Heritage Area Boundary and cadastral boundaries shown on this plan have been adjusted to conform to the topographical base mapping. Refer to original sources for legal purposes.

The boundary of the Wet Tropics of Queensland World Heritage Area along the line of the coastline, a harbour, or a tidal watercourse shall be mean low water spring (the long term average of the height of two successive low waters during each period of 24 hours when the range of the tide is greatest), commonly known as the low water mark.

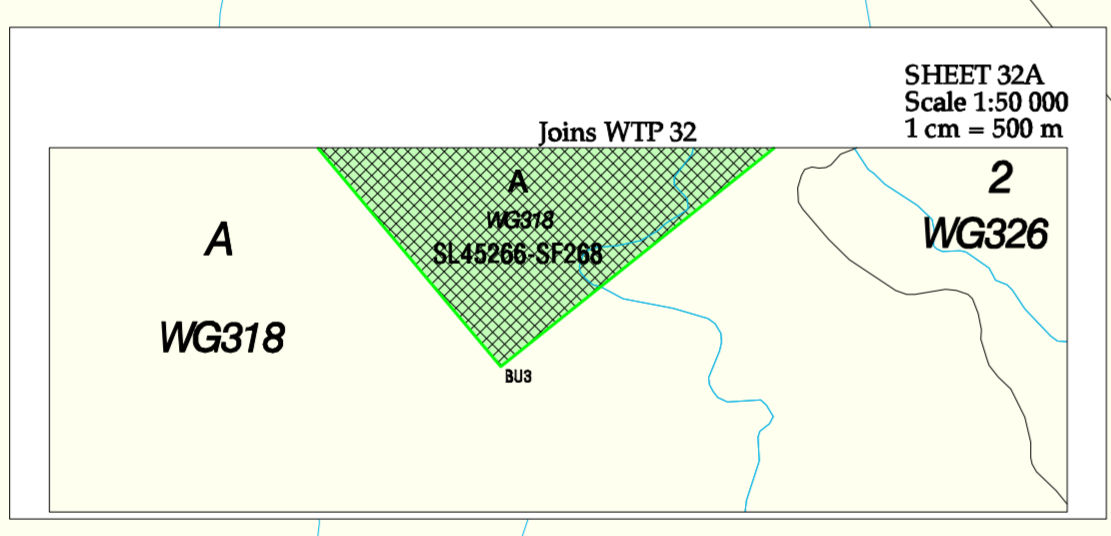
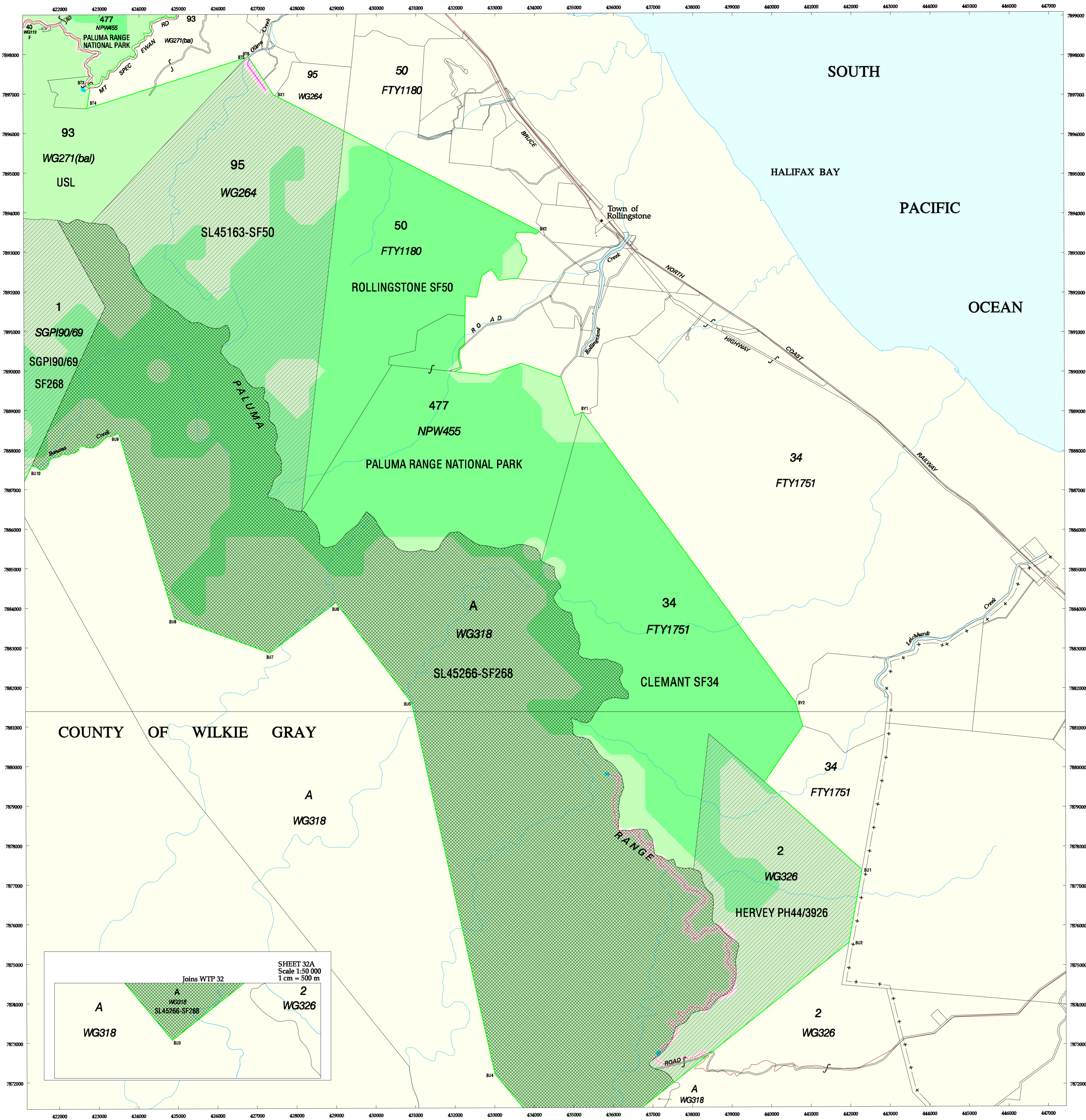
KEY

Zones	Roads (as referred to under s.27(c) of the Wet Tropics Management Plan 1998)
Zone A	State-controlled road
Zone B	Community access road
Zone C	Presentation (unrestricted)
Zone D	Presentation (restricted)
All visitor facility nodes and selected visitor facility sites	Management road
	Note: Roads for rehabilitation are not shown on this map

Private interests	Other Information
Public water supply or electricity supply	Road outside the World Heritage Area
Defence use (restricted public access)	Cadastral boundary
Tower	Water course
Public water supply infrastructure	County boundary
Mine	World Heritage Area boundary
Quarry	Land outside the World Heritage Area
Powerline	Water body outside the World Heritage Area
Cableway	Reef
Pipeline	

I certify that this is a zoning map for the Wet Tropics Management Plan 1998. (See s.83 of the Plan)

Signed:
Executive Director
Wet Tropics Management Authority



WTP1 SH32/SH32A ROLLINGSTONE SPECIAL INDEX

LOT	PLAN	NAME	INDEX
1	SGP190/69	SGP190/69-SF268	419449 7892814
2	WG326	HERVEY PH44/3926	440227 7877120
34	FTY1751	CLEMANT SF34	441330 7879439
40	WG113	F	421660 7898647
477	NPW455	PALUMA RANGE NP77	431402 7891449
50	FTY1180	ROLLINGSTONE SF50	430158 7896330
93	WG271(bal)	USL	426265 7899054
95	WG264	SL45163-SF50	426297 7892915
		SL45266-SF268	432342 7883360

WTP1 SH32/SH32A ROLLINGSTONE SPECIAL TABULATIONS

LINE	BEARING	DISTANCE
BT2-BT3	Mt Spec Ewan Rd	ABT 4043
BT6-BT5	ABT 73° 0'	ABT 4243
BT5-BT6	ABT 44° 0'	ABT 55
BX1-BX2	ABT 122° 45'	ABT 7514
BY1-BY2	ABT 144° 0'	ABT 9102
BU1-BU2	ABT 190° 30'	ABT 1865
BU3-BU5	ABT 232° 0'	ABT 9006
BU3-BU4	ABT 321° 0'	ABT 2987
BU4-BU5	ABT 348° 0'	ABT 9614
BU5-BU6	ABT 323° 0'	ABT 3179
BU6-BU7	ABT 233° 0'	ABT 2100
BU7-BU8	ABT 290° 0'	ABT 2585
BU8-BU9	ABT 344° 0'	ABT 4869
BU9-BU10	Barnard Cr	ABT 2079
BU10-BU11	ABT 205° 0'	ABT 972

WTP1 SH32/SH32A ROLLINGSTONE SPECIAL

WET TROPICS PLAN ZONING MAP EDITION 2.0

WET TROPICS PLAN ZONING MAP

