









Native Title Determination Application

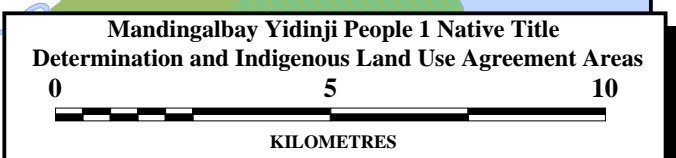
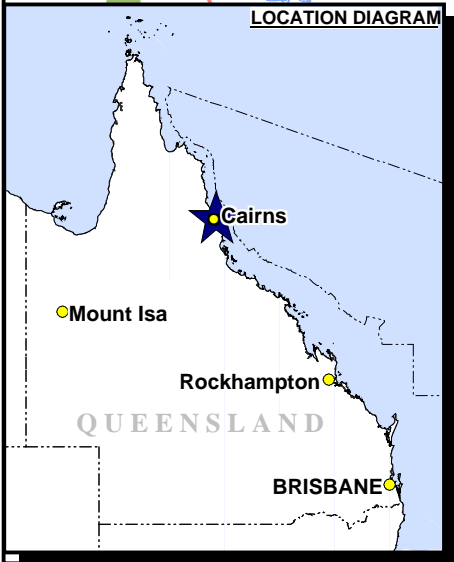
 Mandingalbay Yidinji People 1

Indigenous Land Use Agreements

 Mandingalbay Yidinji People and Ergon Energy Corporation Limited & Mandingalbay Yidinji People and Cairns City Council

The Registrar, the National Native Title Tribunal and its staff and officers and the Commonwealth, accept no liability and give no undertakings, guarantees or warranties concerning the accuracy, completeness or fitness for purpose of Copyright © Commonwealth of Australia

-  Malbon Thompson Forest Reserve
-  Giangurra Reserve
-  Grey Peaks National Park
-  Wooroonooran National Park
-  Built-up area
-  Vegetated area



Mandingalbay Yidinji People 1 Native Title Determination and Indigenous Land Use Agreement Areas

Application boundary data sourced from DNRWM, Qld.
 Other locational data sourced from Geoscience Australia.
 Compiled by the National Native Title Tribunal on 06 April 2006.