















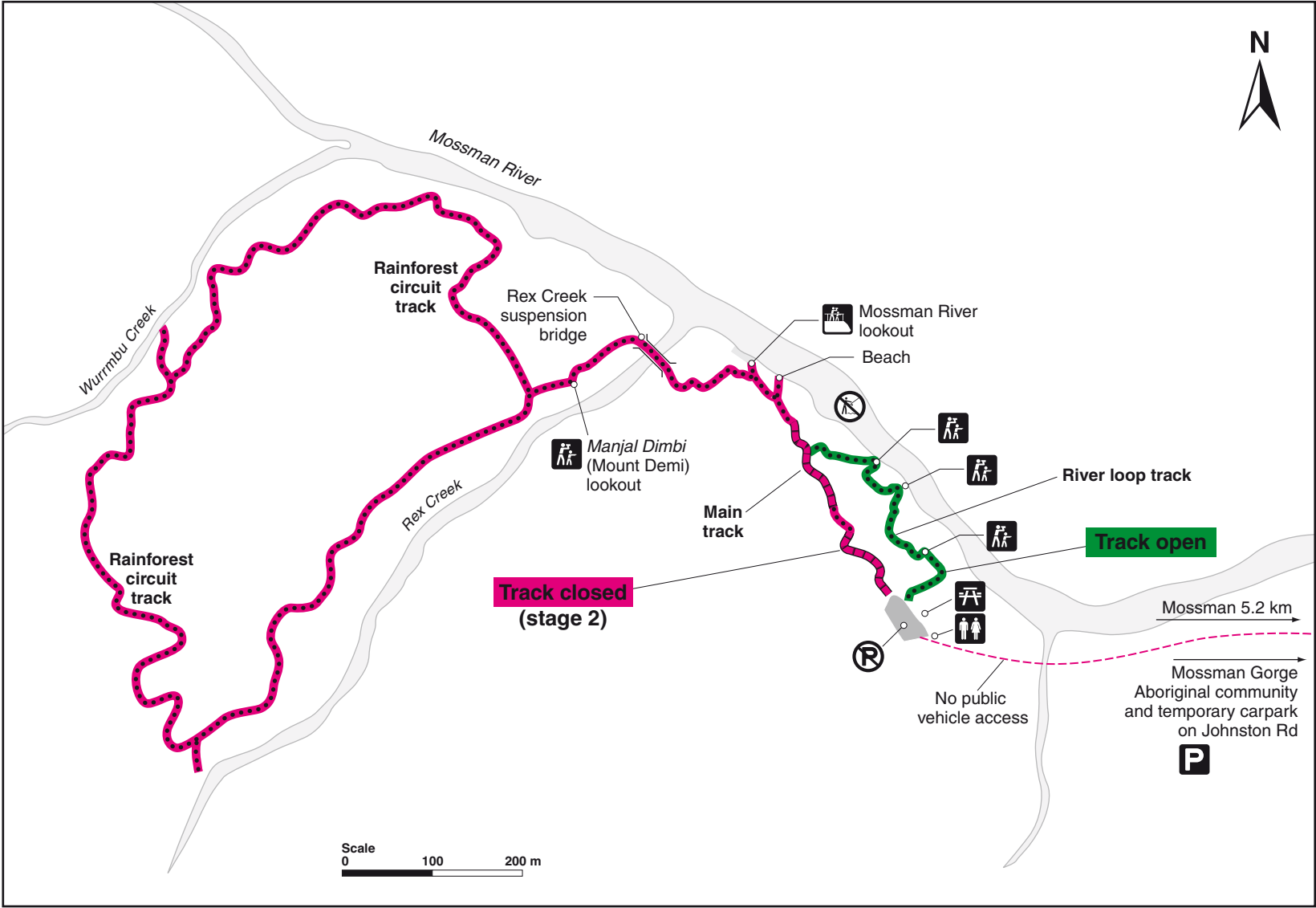
Mossman Gorge walking tracks

Daintree National Park

July 2010

Legend

-  Waterway
-  Car park area (closed)
-  Walking track (open)
-  Walking track (closed)
-  Elevated boardwalk (closed)
-  Sealed road (no public vehicle access)
-  Carpark
-  Toilets
-  Picnic area
-  Lookout
-  Constructed lookout
-  Suspension bridge
-  No parking
-  Fishing is prohibited in the Mossman River



© State of Queensland. Queensland Parks and Wildlife Service, Department of Environment and Resource Management. MA389