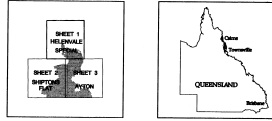


**WTQ1 SH 1
HELENVALE
SPECIAL**
EDITION 1



WET TROPICS
WORLD HERITAGE AREA



WT Tropics Boundary Shown
County Boundary Shown
County Name Shown

SCALE 1 : 50 000

Land Office District Far North
Local Authority Cook
1:50 000 Mount Amos 7966-1 (90)
Helenvale 7966-4 (90)
Base Mapping Digital Cadastral Data Base,
Queensland Department of
Lands as at 1992
Land Tenure Data within World Heritage Area
are current as at 1 Oct 1992,
as extracted from the
Queensland Dept. of Lands
Queensland Dept. of Primary Industries
Queensland Dept. of Minerals and Energy
Date of Preparation 14 Oct 1992
Datum C.A.M.

The boundary of the Wet Tropics of Queensland World Heritage Area along the line of the coastline, is defined on a 50m contour line and as such over the water springs the long term average of the height of low successive low water during each period of 24 hours when the range of the tide is greatest, commonly known as the low water mark.

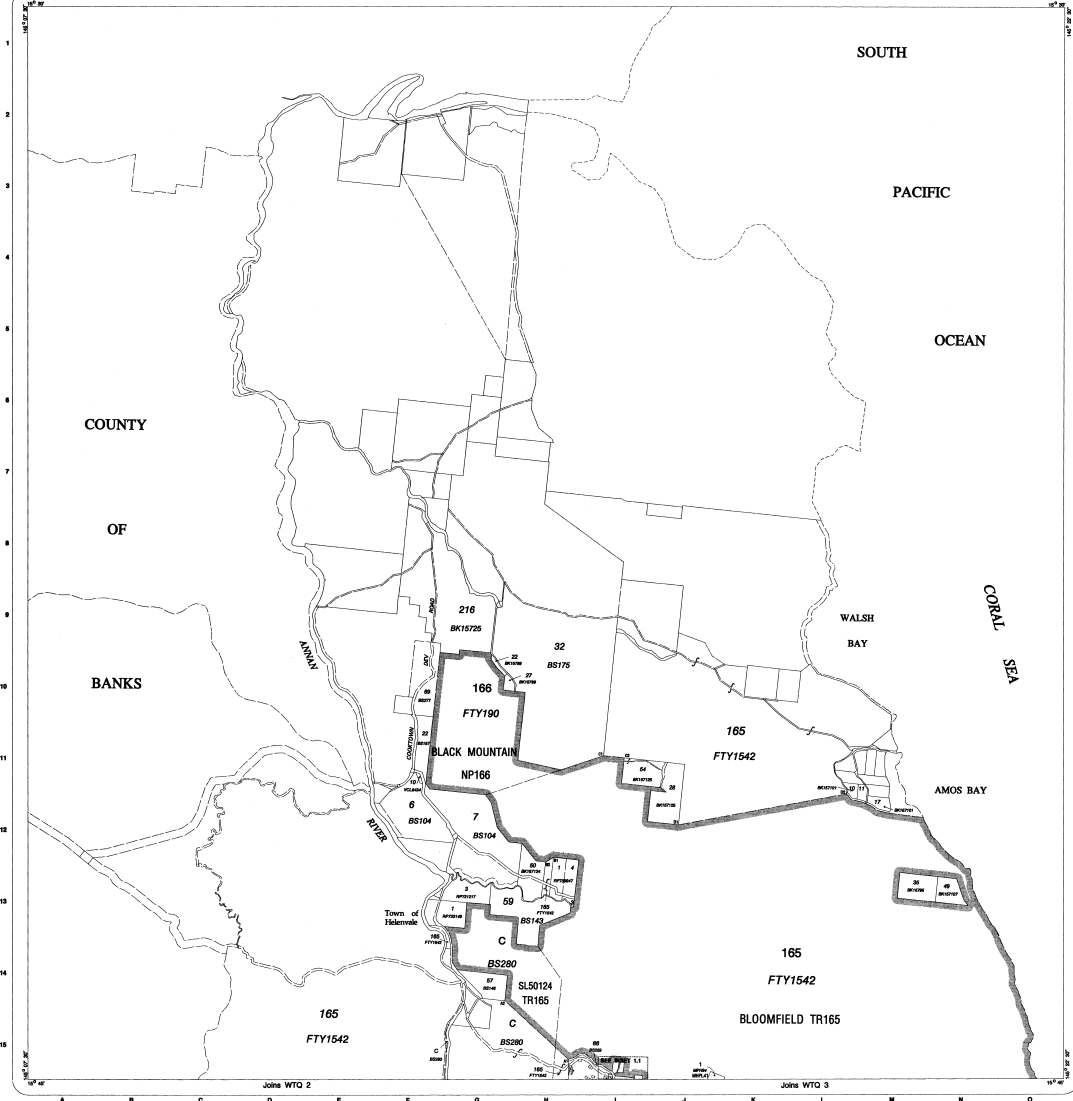
L. Roberts
The Hon. Molly Roberts, M.A.
Chancellor,
Wet Tropics Regional Council
Queensland Minister for
Environment and Heritage

P. Whitlock
Peter Whitlock AM
Secretary,
Wet Tropics Management Authority
Wet Tropics Management Authority

Produced to delineate the boundaries of the Wet Tropics of Queensland, World Heritage Area under the provisions of the World Heritage Convention (UNESCO) and the Wet Tropics World Heritage Management and Protection Act (2001), and the Administrative Schemes Termination Act 1995 (QSL).

Prepared under the direction of the Wet Tropics Management Authority by G. Sear and S. Gains based on the World Heritage Inventory as shown on the 1:50 000 cadastral data base, copyright 1992/93, as provided with Australian Surveying and Land Information Group (ASLIG), Commonwealth Department of Administrative Services, Brisbane. Additional electronic map information supplied by ASLIG and Commonwealth Department of the Arts, Sport, the Environment and Territories (ASSET).

CROWN COPYRIGHT RESERVED

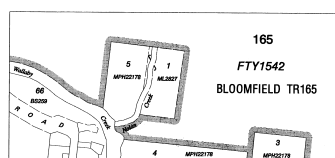


WTQ1 SH1 HELENVALE SPECIAL INDEX

LOT	PLAN	NAME	INDEX
C	BS280	SL50124-TR165C14
366	FTY190	BLOOMFIELD TR165C10
365	FTY1542	BLACK MOUNTAIN NP166A14
1	MPP194	MPP194J15

WTQ1 SH1 HELENVALE SPECIAL TABULATIONS

LINE	BEARING	DISTANCE
A1-A2	Ash 360° 30'	Ash 2400.0
B1-B2	Ash 233° 30'	Ash 250.0
C1-C2	Ash 90° 0'	Ash 350.0
D1-D2	Ash 73° 30'	Ash 4460.0



**WTQ1 SH 1
HELENVALE
SPECIAL**

**WORLD HERITAGE AREA
BOUNDARY PLAN**



WET TROPICS
WORLD HERITAGE AREA