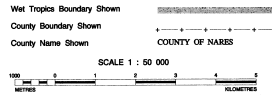
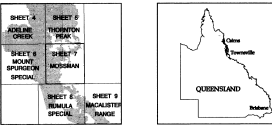


WTQ1 SH 7 MOSSMAN

EDITION 1



WET TROPICS WORLD HERITAGE AREA



Land Office District Far North
 Local Authority Douglas, Mareeba
 1:50 000 Mossman 7965-2
 Base Mapping Digital Cadastral Data Base, Queensland Department of Lands as at 1987.
 Land Tenure Data within World Heritage Area are current as at 1 Oct 1992, as extracted from the Queensland Dept. of Lands Queensland Dept. of Primary Industries Queensland Dept. of Minerals and Energy
 Date of Preparation 14 Oct 1992
 Datum C.A.M.
 The boundary of the Wet Tropics of Queensland World Heritage Area along the line of the coastline, as shown, is a best retrospective and is based on water sprays (the best source) of the height of low water springs, country shown as the low water mark.

A. Robinson
 The Hon. Andy Robinson, MLA
 Queensland Minister for Environment and Heritage

P. Haddock
 Peter Haddock AM
 Director, Wet Tropics National Council and Secretary, Wet Tropics Management Authority

Prepared to delineate the boundaries of the Wet Tropics of Queensland World Heritage Area under the provisions of the World Heritage Convention (UNESCO) and the Wet Tropics World Heritage Management and Protection Act (Qld), and the Administrative Boundaries Terminology Act 1989 (Qld).

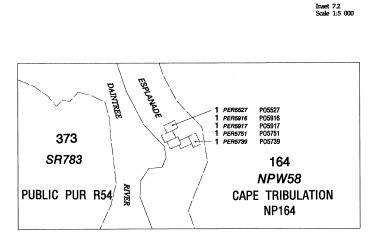
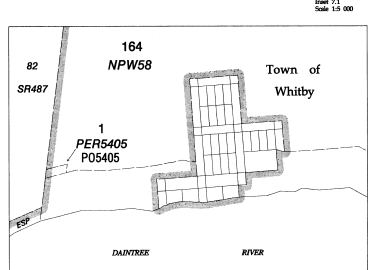
Prepared under the direction of the Wet Tropics Management Authority by the Staff and E. Davis based on the World Heritage Boundary as shown on the 1:100 000 cadastral map series - catalogue H15-275 sheets 1 to 15, documented with Australian Mapping and Land Information Group (AMLS) data, Queensland Department of Administrative Services, Brisbane. Additional Queensland information supplied by AMLIS and Commonwealth Department of the Arts, Sport, the Environment and Territories.

CROWN COPYRIGHT RESERVED



LOT	PLAN	NAME	INDEX
17	BS14	FM1
18	BS14	FM1
19	BS5	FM2
206	DA206	SL50044-SF143A4
	FTY1322	VACANTG5
A	FTY1383	VACANTA10
A	FTY1387	VACANTA13
A	FTY1387	VACANTF15
133	FTY179	DAINTREE NP133C7
135	FTY366	DAGMAR RA (WONGA)I5
150	FTY760	DAGMAR RA (BARRATT)F2
78	FTY809	VACANTB1
164	NPW58	CAPE TRIBULATION NP164M1
43	NR283	VACANTG7
156	NR28	VACANTF10
1	PERS405	POS405L2(Inset:7.1)
1	PERS527	POS527M3(Inset:7.2)
1	PERS739	POS739M3(Inset:7.2)
1	PERS751	POS751M3(Inset:7.2)
1	PERS916	POS916M3(Inset:7.2)
1	PERS917	POS917M3(Inset:7.2)
	NP715768	FE3
64	RP742802	FN2
65	RP742802	FN2
66	RP742802	FM1
67	RP742802	FM1
39	RP746452	FM2
297	SR184	FI2
94	SR257	W R135E14
15	SR42	BEAUTY SPOT R91C4
333	SR437	POS173J3
335	SR437	POS188J3
336	SR437	POS477J3
82	SR487	FK1
83	SR596	FJ1
2	SR747	FI1
77	SR762	SL45925N1
373	SR783	PUBLIC PUR R54K4
9	VCL8625	VACANTJ9
9	VCL8830	VACANTN1
2	VCL8832	VACANTK2
3	VCL8832	VACANTK2
4	VCL8832	VACANTK2
21	VCL8885	VACANTJ2
22	VCL8885	VACANTJ2
23	VCL8885	VACANTJ2
3	VCL8888	VACANTJ5
4	VCL8888	VACANTJ2
6	VCL8988	VACANTJ2

LINE	BEARING	DISTANCE
Q1-Q2	Abt 294 ° 0'	Abt 2400.0
S1-S2	Abt 92 ° 0'	Abt 100.0
T1-T2	Abt 17 ° 0'	Abt 200.0
U1-U2	Abt 128 ° 0'	Abt 50.0
V1-V2	Abt 358 ° 0'	Abt 1250.0
W1-W2	89 ° 42'	Abt 440.0 R.BLCK.
X1-X2	Abt 155 ° 0'	Abt 150.0
Y1-Y2	Abt 117 ° 0'	Abt 400.0
Z1-Z2	Abt 0 ° 0'	Abt 100.0



WTQ1 SH 7 MOSSMAN

WORLD HERITAGE AREA BOUNDARY PLAN



WET TROPICS WORLD HERITAGE AREA