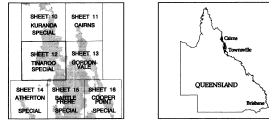


WTQ1 SH12 TINAROO SPECIAL

EDITION 1



WET TROPICS
WORLD HERITAGE AREA



Wet Tropics Boundary Shown
County Boundary Shown
County Name Shown
SCALE 1 : 50 000

Land Office District Far North
Local Authority Atherton, Eacham, Mulgrave, Mareeba
150 000 Tolga 7985-1 (9)
Tinaroo 8083-4
Base Mapping Digital Cadastral Data Base,
Queensland Department of
Lands as at 1987.
Land Tenure Data within World Heritage Area
are current as at 1 Oct 1992,
as extracted from the
Queensland Dept. of Lands
Queensland Dept. of Primary Industries
Queensland Dept. of Minerals and Energy
Date of Preparation 14 Oct 1992
Datum C.A.M.

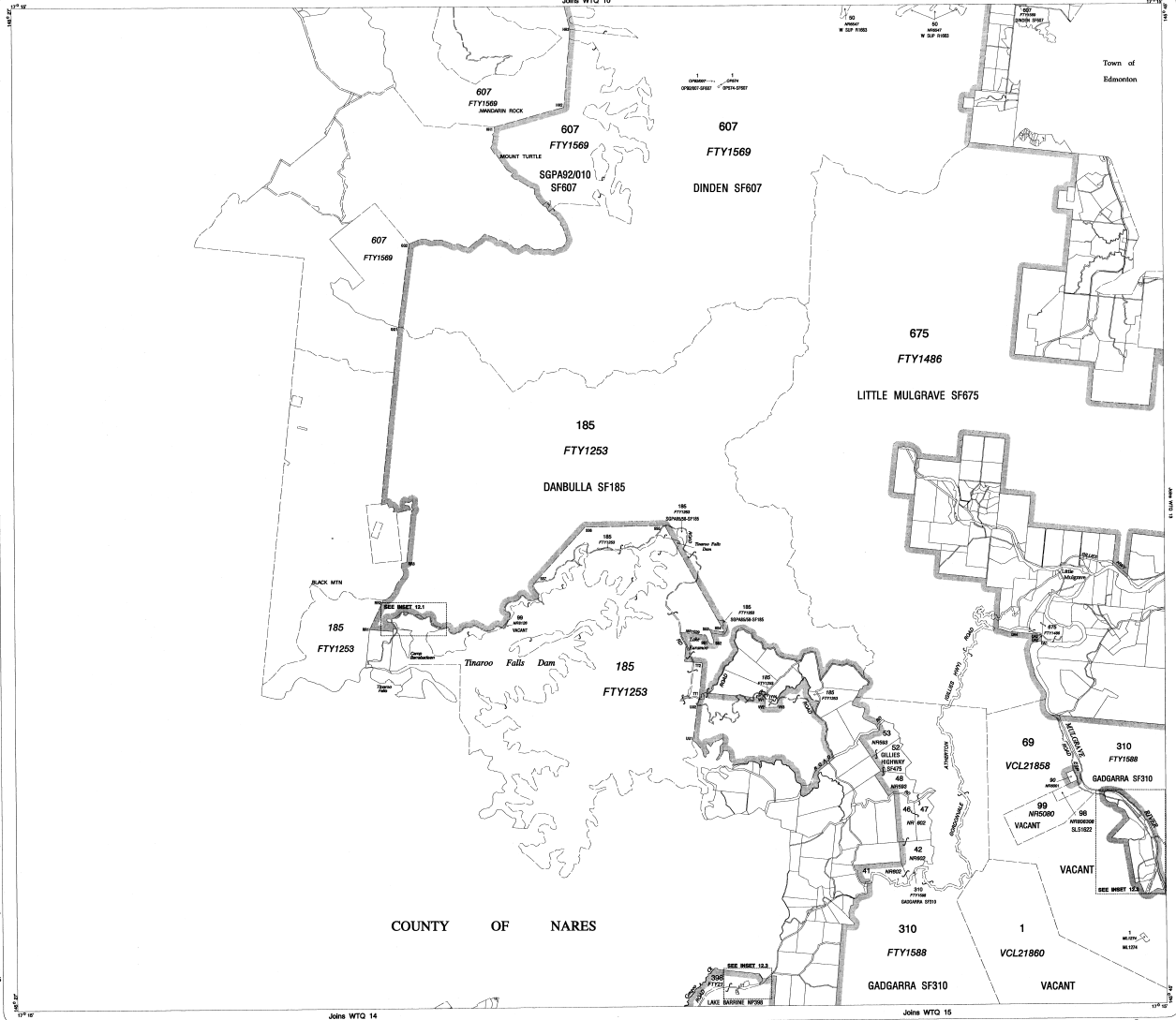
The boundary of the Wet Tropics of Queensland World Heritage Area along the
line of the coastline, a network of a 50m watercourse shall be shown
with a 100m buffer zone on either side of the watercourse. The buffer zone shall be
shown during each period of 24 hours when the range of the 50m is greatest,
commonly known as the low water mark.

The Hon. Mely Robson, M.L.A.
Chairperson,
Wet Tropics Ministerial Council
and
Minister,
Environment and Heritage
Peter Hinchcock AM
Secretary,
Wet Tropics Ministerial Council
and
Wet Tropics Management Authority

Prepared in accordance with the provisions of the Wet Tropics of Queensland
World Heritage Area under the provisions of the World Heritage Convention
1972 and the Wet Tropics World Heritage Management and Protection
Act (2002), and the Administrative Arrangements Act 1985 (2002).

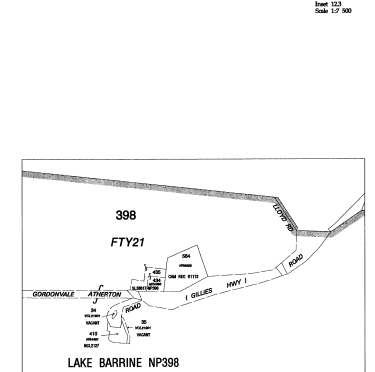
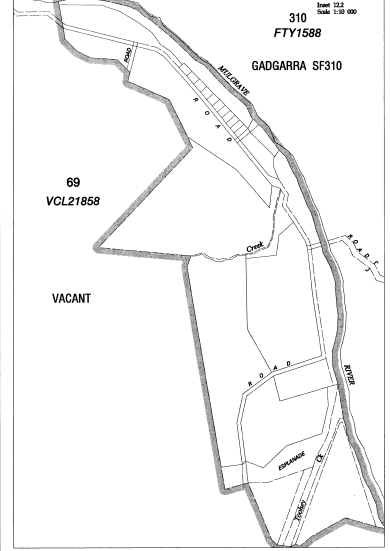
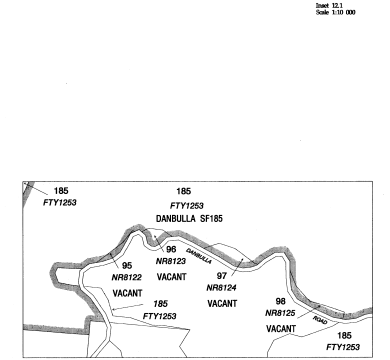
Prepared under the direction of the Wet Tropics Management Authority by
1:100 000 cadastral map series - catalogue WLS-273, sheets 1 to 15 deposited
with the Department of Lands and Information Group (DLISIG), Queensland
Department of Administration Services, Brisbane. Additional assistance and
information supplied by AECIS and Government, Department of the Arts, Sport,
the Environment and Tourism (GASRT).

CROWN COPYRIGHT RESERVED



WTQ1 SH12 TINAROO SPECIAL TABULATIONS

LINE	BEARING	DISTANCE
DA1-DA2	Aht 0° 0'	Aht 1650
DA2-DA3	Aht 304° 20'	Aht 450
DA3-DA4	Aht 270° 0'	Aht 8150
HH1-HH2	Aht 69° 0'	Aht 20100
HH2-HH3	Aht 0° 0'	Aht 21500
HH3-HH4	Aht 342° 0'	Aht 60000
QQ1-QQ2	Aht 0° 0'	Aht 23000
RR1-RR2	Aht 20° 0'	Aht 9000
RR2-RR3	Aht 14500	Aht 14500
SS1-SS2	Aht 90° 0'	Aht 1500 CL
SS2-SS3	Aht 5000 CL	Aht 5000 CL
SS3-SS4	Aht 325° 0'	Aht 34000 CL
SS4-SS5	Aht 264° 0'	Aht 22000
SS5-SS6	Aht 216° 0'	Aht 21000
TT1-TT2	Aht 356° 0'	Aht 9500
UU1-UU2	Aht 3° 0'	Aht 9500
VV1-VV2	Aht 186° 30'	Aht 3500
VV2-VV3	Aht 90° 0'	Aht 3500
VV3-VV4	Aht 0° 0'	Aht 2500



WTQ1 SH12 TINAROO SPECIAL INDEX

LOT	PLAN	NAME	INDEX
185	FTY1253	SGPA85/58-SF185K8
185	FTY1253	SGPA85/58-SF185L10
185	FTY1253	DANBULLA SF18507
675	FTY1486	LITTLE MULGRAVE SF67506
607	FTY1569	SGPA82/010-SF60713
607	FTY1569	DINDEN SF60715
310	FTY1588	GADGARRA SF310N15
310	FTY1588	GADGARRA SF310O14
310	FTY1588	GADGARRA SF310K12
1	ML1274	ML1274R15
410	NR491	NCL12127115(Inset:123)
434	NR4496	SL38617-NP398115(Inset:123)
435	NR4496	SL38617-NP398115(Inset:123)
99	NR5080	VACANTQ13
48	NR593	GILLIES HIGHWAY SF475N12
52	NR593	GILLIES HIGHWAY SF475N12
33	NR593	GILLIES HIGHWAY SF475N12
41	NR602	GILLIES HIGHWAY SF475N14
42	NR602	GILLIES HIGHWAY SF475O13
46	NR602	GILLIES HIGHWAY SF475N13
47	NR602	GILLIES HIGHWAY SF475O13
50	NR6547	W SUP R1663N1
50	NR6547	W SUP R1663O1
564	NR6638	CAM REC R1112L15
98	NR8038	SL3922Q13
95	NR8123	VACANTP10(Inset:121)
96	NR8123	VACANTC10(Inset:121)
97	NR8124	VACANTC10(Inset:121)
98	NR8125	VACANTC10(Inset:121)
99	NR8126	VACANTH10
1	OP574	OP574-SF607L2
1	OP574/007	OP574/007-SF607K2
69	VCL21860	VACANTP12
1	VCL21860	VACANTP15
1	VCL21901	VACANT115(Inset:123)
35	VCL21901	VACANT115(Inset:123)

WTQ1 SH12 TINAROO SPECIAL

WORLD HERITAGE AREA
BOUNDARY PLAN



WET TROPICS
WORLD HERITAGE AREA