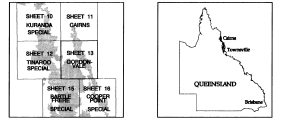


**WTQ1 SH13
GORDONVALE**

EDITION 1



WET TROPICS
WORLD HERITAGE AREA



Wet Tropics Boundary Shown
County Boundary Shown
County Name Shown
SCALE 1 : 50 000

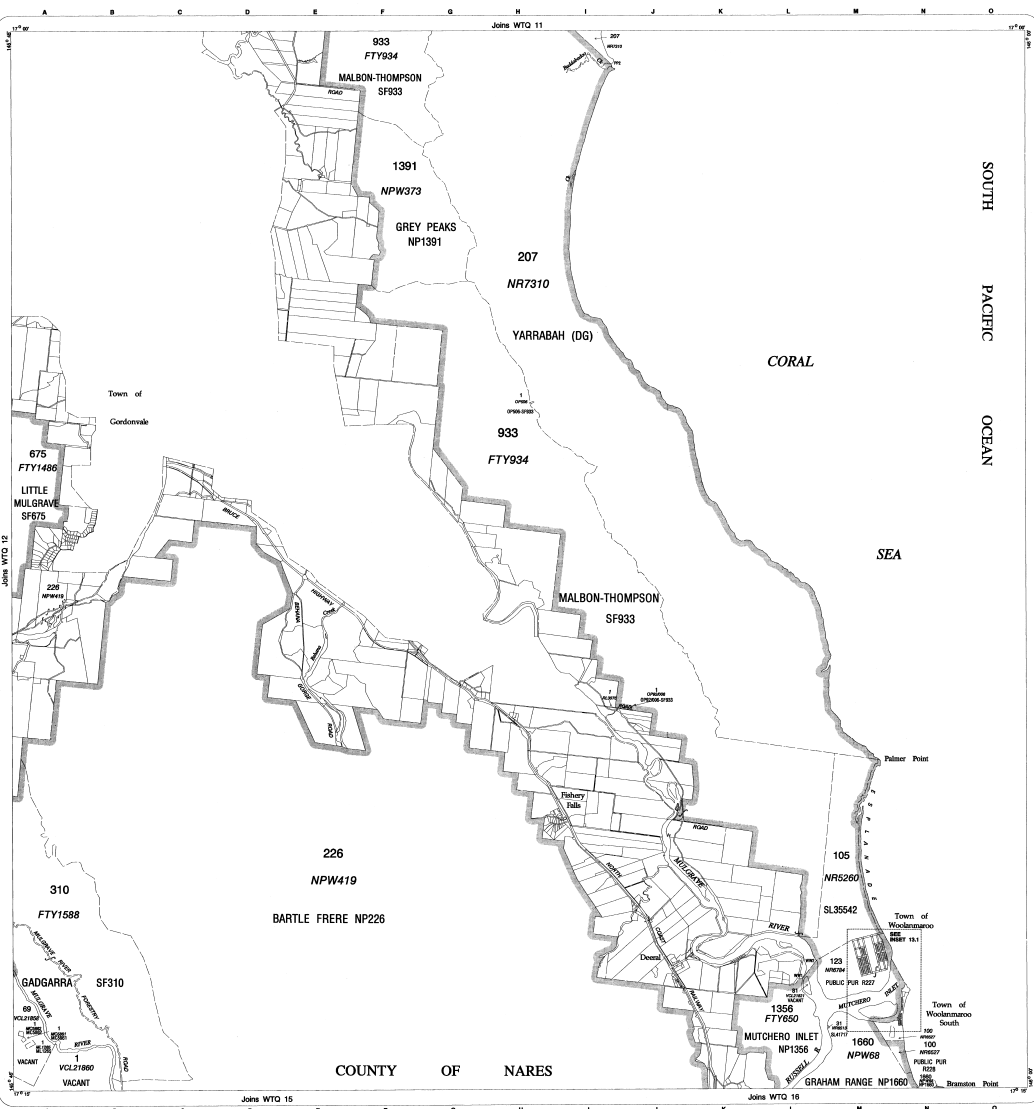
Land Office District Far North
Local Authority Eacham, Mulgrave, Yarrabah
1:50 000 Gordonvale 8063-1
Base Mapping Digital Cadastral Data Base,
Queensland Department of
Lands as at 1997.
Land Tenure Data within World Heritage Area
are current as at 1 Oct 1995.
Queensland Dept. of Primary Industries
Queensland Dept. of Minerals and Energy
Date of Preparation 14 Oct 1992
Datum C.A.M.

The Hon. Mady Rabson, MLA
Chairperson,
Wet Tropics Ministerial Council
Environment and Heritage
Peter Hitchcock AM
Secretary,
Wet Tropics Ministerial Council
and Secretary,
Wet Tropics Management Authority

Produced to delineate the boundaries of the Wet Tropics of Queensland
World Heritage Area under the provisions of the World Heritage Convention
(WHCO) and the Wet Tropics World Heritage Management and Protection
Act (2006), and the Administrative Boundaries Terminology Act 1999 (206).

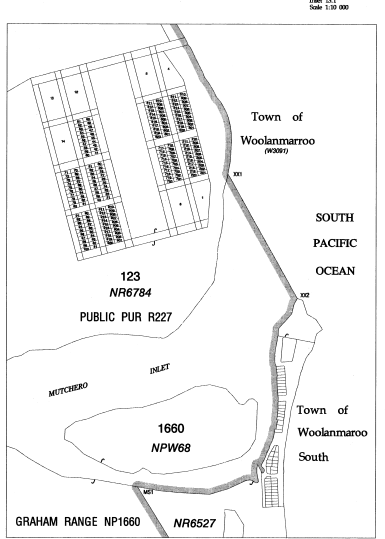
Prepared under the direction of the Wet Tropics Management Authority by
14 Oct and 8 Dec based on the World Heritage Boundary as shown on the
1:100 000 cadastral map sheets - catalogue 80-5-273, sheets 1 to 15, overlaid
with Australia's Geographical Names and Land Information System (ALNIS) data.
Department of Administration Services, Brisbane. Additional assistance and
information supplied by AUSGIS and Environment's Department of the Arts, Sport,
the Environment and Fisheries (2002).

CROWN COPYRIGHT RESERVED



WTQ1 SH13 GORDONVALE TABULATIONS

LINE	BEARING	DISTANCE
M51-M52	Abr 141° 30'	Abr 6000
M52-M53	Abr 84° 30'	Abr 5000
PP1-PP2	Abr 126° 30'	Abr 5900.0
WW1-WW2	Abr 33° 30'	Abr 6000
XX1-XX2	Abr 145° 0'	Abr 7500



WTQ1 SH13 GORDONVALE INDEX

LOT	PLAN	NAME	INDEX
675	FTY1486	LITTLE MULGRAVE SPRINGS	47
310	FTY1388	GAUCHINA STRIP	45
1204	FTY1000	MUTCHERO INLET NP1356	42
80	FTY1006	MALBON-THOMPSON SF933	31
933	FTY1004	MALBON-THOMPSON SF933	31
1	MC1202	MC1202	45
1	MC1202	MC1202	45
1391	NPW373	GREY PEAKS NP1391	23
226	NPW419	BARTLE FRERE NP226	23
386	NPW148	JARAWAN BAY NP390	42
31	NPW613	SEASIDE	45
380	NPW207	PUBLIC PUR R227	27
12	NPW312	SEASIDE	45
1	OPF056	MUTCHERO COMMUNITY	55
1	OPF056	MUTCHERO COMMUNITY	55
81	VCL21860	VACANT	51
49	VCL21860	VACANT	51

WTQ1 SH13 GORDONVALE INDEX CONT.

LOT	PLAN	NAME	INDEX
46	WV001	VACANT	44
46	WV001	VACANT	44
47	WV001	VACANT	44
48	WV001	VACANT	44
49	WV001	VACANT	44
50	WV001	VACANT	44
51	WV001	VACANT	44
52	WV001	VACANT	44
53	WV001	VACANT	44
54	WV001	VACANT	44
55	WV001	VACANT	44
56	WV001	VACANT	44
57	WV001	VACANT	44
58	WV001	VACANT	44
59	WV001	VACANT	44
60	WV001	VACANT	44
61	WV001	VACANT	44
62	WV001	VACANT	44
63	WV001	VACANT	44
64	WV001	VACANT	44

WTQ1 SH13 GORDONVALE INDEX CONT.

LOT	PLAN	NAME	INDEX
317	WV001	VACANT	44
318	WV001	VACANT	44
319	WV001	VACANT	44
320	WV001	VACANT	44
321	WV001	VACANT	44
322	WV001	VACANT	44
323	WV001	VACANT	44
324	WV001	VACANT	44
325	WV001	VACANT	44
326	WV001	VACANT	44
327	WV001	VACANT	44
328	WV001	VACANT	44
329	WV001	VACANT	44
330	WV001	VACANT	44
331	WV001	VACANT	44
332	WV001	VACANT	44
333	WV001	VACANT	44
334	WV001	VACANT	44
335	WV001	VACANT	44
336	WV001	VACANT	44

**WTQ1 SH13
GORDONVALE**

**WORLD HERITAGE AREA
BOUNDARY PLAN**



WET TROPICS
WORLD HERITAGE AREA