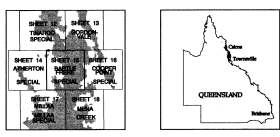


WTQ1 SH15 BARTLE FRERE SPECIAL

EDITION 1



WET TROPICS WORLD HERITAGE AREA



Wet Tropics Boundary Shown
 County Boundary Shown
 County Name Shown
 COUNTY OF NARES

SCALE 1 : 50 000

Land Office District: Far North
 Local Authority: Eschen, Herberton, Johnstone, Mulgrave
 1:50 000: Bartle Frere 8053-2 (d) Malanda 8053-3 (d)
 Base Mapping: Digital Cadastral Data Base, Queensland Department of Lands as at 1997.
 Land Tenure: Data within World Heritage Area are current as at 1 Oct 1992, as extracted from the Queensland Dept. of Lands Queensland Dept. of Primary Industries Queensland Dept. of Minerals and Energy
 Date of Preparation: 14 Oct 1992
 Datum: C.A.M.

The boundary of the Wet Tropics of Queensland World Heritage Area along the line of the contour is defined as a line wherever there shall be more low water springs (the long term average of the height of two successive low waters during each period of 24 hours when the range of the tide is greatest, commonly known as the low water mark).

In Robson
 The Hon. Moby Robson, M.A.
 Chairman,
 Wet Tropics Ministerial Council
 Queensland Minister for
 Environment and Heritage

Peter Hitchcock
 Peter Hitchcock AM
 Secretary,
 Wet Tropics Ministerial Council
 Wet Tropics Management Authority

Produced to delineate the boundaries of the Wet Tropics of Queensland World Heritage Area under the provisions of the World Heritage Convention (WHC) and the Wet Tropics World Heritage Management and Protection Act (Qld), and the Administrative Boundaries Terminology Act 1985 (Qld).

Prepared under the direction of the Wet Tropics Management Authority by M. Stark and S. Bain based on the World Heritage Boundary as shown on the 1:50 000 cadastral map series - catalogue ML273, sheets 1 to 15 deposited with Australian Surveying and Land Information Group (ASLIG), Commonwealth Department of Administration Services, Brisbane. Additional assistance and information supplied by ASLIG and Commonwealth Department of the Arts, Sport, the Environment and Territories (DMSET).

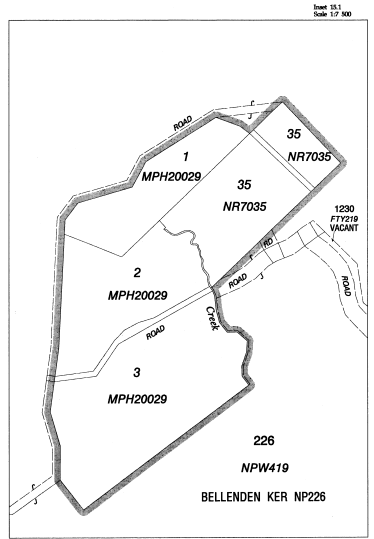


WTQ1 SH15 BARTLE FRERE SPECIAL INDEX


LOT	PLAN	NAME	INDEX
310	FTY1588	GADGARRA SF310E2
398	FTY21	LAKE BARRINE NP398A1
1230	FTY219	VACANT118
1	MC3335	MC3335O12
1	MC3357	MC3357-R748N12
1	ML1266	ML126617
1	ML1271	ML1271112
202	NPW175	LAKE BACHAM NP202A2
226	NPW419	BARTLE FRERE NP226M3
226	NPW419	BARTLE FRERE NP226112
240	NR3576	MINDING R240N12
102	NR2558	GRAVEL R865N15
16	NR3257	VACANTC11
208	NR5584	SL37322-NP226N2
288	NR5622	SL34871O15
209	NR2598	NR2598D15
150	NR6150	FN15
201	NR6150	FN15
238	NR6662	D O ENV FRO R1692N12
221	NR7949	FO12
1	OP512	OP512-SF310C2
4	VCL20991	VACANTO12
30	VCL21889	VACANTM12
31	VCL21889	VACANTM12
1	VCL21860	VACANTC1
36	VCL21865	VACANT12

WTQ1 SH15 BARTLE FRERE SPECIAL TABULATIONS

LINE	BEARING	DISTANCE
AC1-AC2	Abr 182° 0'	Abr 550.0
AC2-AC3	Abr 65° 30'	Abr 950.0
AD1-AD2	305° 04'	Abr 150.0
AD2-AD3	Abr 96° 15'	Abr 900.0
AD3-AD4	Abr 65° 0'	Abr 1520.0
AD4-AD5	Abr 36° 30'	Abr 130.0
AD5-AD6	Abr 84° 30'	Abr 130.0
AD6-AD7	Abr 174° 30'	Abr 400.0
AD7-AD8	Abr 94° 30'	Abr 200.0
AD8-AD9	Abr 95° 0'	Abr 530.0
AD9-AD10	Abr 304° 0'	Abr 550.0
AD10-AD11	Abr 1° 0'	Abr 250.0
AD11-AD12	Abr 323° 30'	Abr 100.0
AD12-AD13	Abr 356° 0'	Abr 300.0
AD13-AD14	Abr 84° 30'	Abr 200.0
AD14-AD15	Abr 34° 30'	Abr 320.0
AD15-AD16	Abr 336° 0'	Abr 160.0
AD16-AD17	Abr 238° 30'	Abr 350.0
AD17-AD18	Abr 318° 0'	Abr 190.0
AD18-AD19	Abr 24° 30'	Abr 800.0
AD19-AD20	Abr 227° 30'	Abr 230.0
AD20-AD21	Abr 264° 30'	Abr 260.0
AD21-AD22	Abr 354° 30'	Abr 100.0
AD22-AD23	Abr 288° 0'	Abr 500.0
AD23-AD24	Abr 181° 0'	Abr 250.0
AD24-AD25	Abr 234° 30'	Abr 300.0
AD25-AD26	Abr 213° 0'	Abr 80.0
AD26-AD27	Abr 211° 0'	Abr 450.0
AD27-AD28	Abr 318° 0'	Abr 180.0
AD28-AD29	Abr 225° 30'	Abr 130.0
AD29-AD30	Abr 180° 30'	Abr 370.0
AD30-AD31	Abr 264° 30'	Abr 150.0
AD31-AD32	Abr 205° 15'	Abr 1000.0
AD32-AD33	Abr 244° 30'	Abr 70.0
AD33-AD34	Abr 312° 30'	Abr 150.0
AD34-AD35	Abr 284° 30'	Abr 300.0
AD35-AD36	Abr 351° 0'	Abr 300.0
AD36-AD37	Abr 322° 30'	Abr 250.0
AD37-AD38	Abr 257° 0'	Abr 800.0
AD38-AD39	Abr 223° 0'	Abr 1050.0
AD39-AD40	300° 17'	Abr 250.0
AE1-AE2	Abr 100° 30'	Abr 660.0
AE2-AE3	Abr 351° 30'	Abr 200.0
AE3-AE4	Abr 49° 0'	Abr 90.0
AE4-AE5	Abr 11° 0'	Abr 500.0
AE5-AE6	Abr 35° 30'	Abr 220.0
AE6-AE7	Abr 150° 0'	Abr 360.0
AE7-AE8	Abr 198° 30'	Abr 500.0
AE8-AE9	Abr 215° 30'	Abr 200.0
AE9-AE2	Abr 289° 0'	Abr 240.0
MH1-MH2	Abr 256° 30'	Abr 100.0 Riv.
MH2-MH3	Abr 450° 0'	Abr 450.0



WTQ1 SH15 BARTLE FRERE SPECIAL



WORLD HERITAGE AREA BOUNDARY PLAN

WET TROPICS WORLD HERITAGE AREA