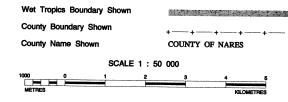
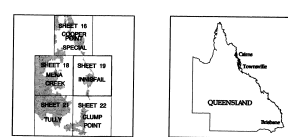


# WTQ1 SH19 INNISFAIL

EDITION 1



WET TROPICS WORLD HERITAGE AREA



Local Office District: Far North  
 Local Authority: Johnstone  
 1:50 000  
 Initial: 8182-4

Base Mapping: Digital Cadastral Data Base, Queensland Department of Lands as at 1997.

Land Tenure: Data within World Heritage Area are current as at 1 Oct 1992, as extracted from the Queensland Dept. of Lands Queensland Dept. of Primary Industries Queensland Dept. of Minerals and Energy

Date of Preparation: 14 Oct 1992  
 Datum: C.A.M.

The boundary of the Wet Tropics of Queensland World Heritage Area along the line of the coastline, a harbour, or a lagoon watercourse shall be mean low water except the high tide average of the height of low water on the wettest during each period of 24 hours when the range of the tide is greatest, commonly known as the low water mark.

*L. Riley*  
 The Hon. Lloyd Riley, M.A.  
 Minister, Wet Tropics Ministerial Council  
 Queensland Minister for Environment and Heritage

*P. Mitchell*  
 Peter Mitchell, SA  
 Secretary, Wet Tropics Ministerial Council and Secretary, Wet Tropics Management Authority

Prepared under the direction of the Wet Tropics Management Authority by M. Sells and E. Beach based on the World Heritage Boundary Authority on the 1:100 000 scale map series 1:100 000 (Scale 1:100 000) prepared with Australian Surveying and Land Information Group (ASLIG), Commonwealth Department of Administrative Services, Brisbane. Additional assistance and information supplied by ASLIG and Commonwealth Department of the Arts, Sport, the Environment and Territories (DMST).

CROWN COPYRIGHT RESERVED

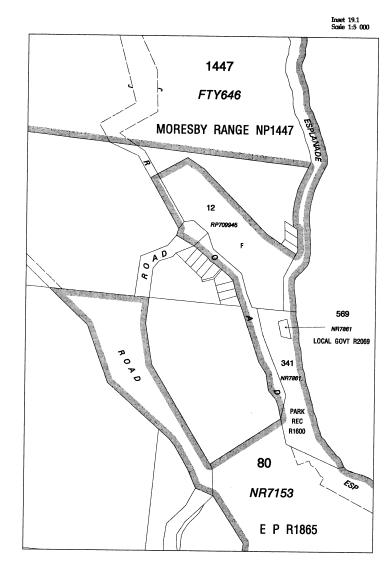


**WTQ1 SH19 INNISFAIL INDEX**

| LOT  | PLAN     | NAME                  | INDEX               |
|------|----------|-----------------------|---------------------|
| 1    | CACQ789  | DEFENCE FORCE SUPPORT | .....I7             |
| 1    | CACQ789  | DEFENCE FORCE SUPPORT | .....G10            |
| 1447 | FTY646   | MORESBY RANGE NP1447  | .....E3             |
| 1608 | NPW23    | KURRIMINE NP1608      | .....F14            |
| 278  | NR8012   | GRAVEL RI278          | .....I2             |
| 290  | NRS179   | DEFENCE FORCE SUPPORT | .....F12            |
| 553  | NRS319   | DEFENCE FORCE SUPPORT | .....H8             |
| 80   | NR7153   | E P R1865             | .....J4             |
| 565  | NR7553   | SCE R554              | .....G6             |
| 341  | NR7861   | PARK REC R1600        | .....F4(Inset:19.1) |
| 569  | NR7861   | LOCAL GOVT R2069      | .....F4(Inset:19.1) |
| 261  | NR7868   | L GOV GRAVEL RI272    | .....E2             |
| 12   | R270945  | F                     | .....F4(Inset:19.1) |
| 102  | SEC35622 | GLADY INLET           | .....E1             |
| 1    | VCL35584 | VACANT                | .....H6             |
| 6    | VCL35612 | VACANT                | .....H8             |
| 15   | VCL35622 | VACANT                | .....D2             |

**WTQ1 SH19 INNISFAIL TABULATIONS**

| LINE    | BEARING      | DISTANCE  |
|---------|--------------|-----------|
| FA1-FA2 | Abt 196° 45' | Abt 110.0 |
| FA2-FA3 | Abt 109° 15' | Abt 109.0 |



# WTQ1 SH19 INNISFAIL

## WORLD HERITAGE AREA BOUNDARY PLAN



WET TROPICS WORLD HERITAGE AREA