

# WTQ1 SH20 TULLY FALLS SPECIAL

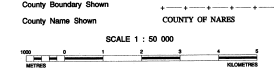
EDITION 1



WET TROPICS  
WORLD HERITAGE AREA



Wet Tropics Boundary Shown  
County Boundary Shown  
County Name Shown



Land Office District Far North  
Local Authority Cardwell, Johnstone, Herberton  
150 000 Blunder Creek 7982-2 (p)  
8062-3  
Base Mapping Digital Cadastral Data Base,  
Queensland Department of  
Lands as at 1987.  
Land Tenure Data within World Heritage Area  
are current as at 1 Oct 1992,  
as extracted from the  
Queensland Dept. of Lands  
Queensland Dept. of Primary Industries  
Queensland Dept. of Minerals and Energy  
Date of Preparation 14 Oct 1992  
Datum C.A.M.

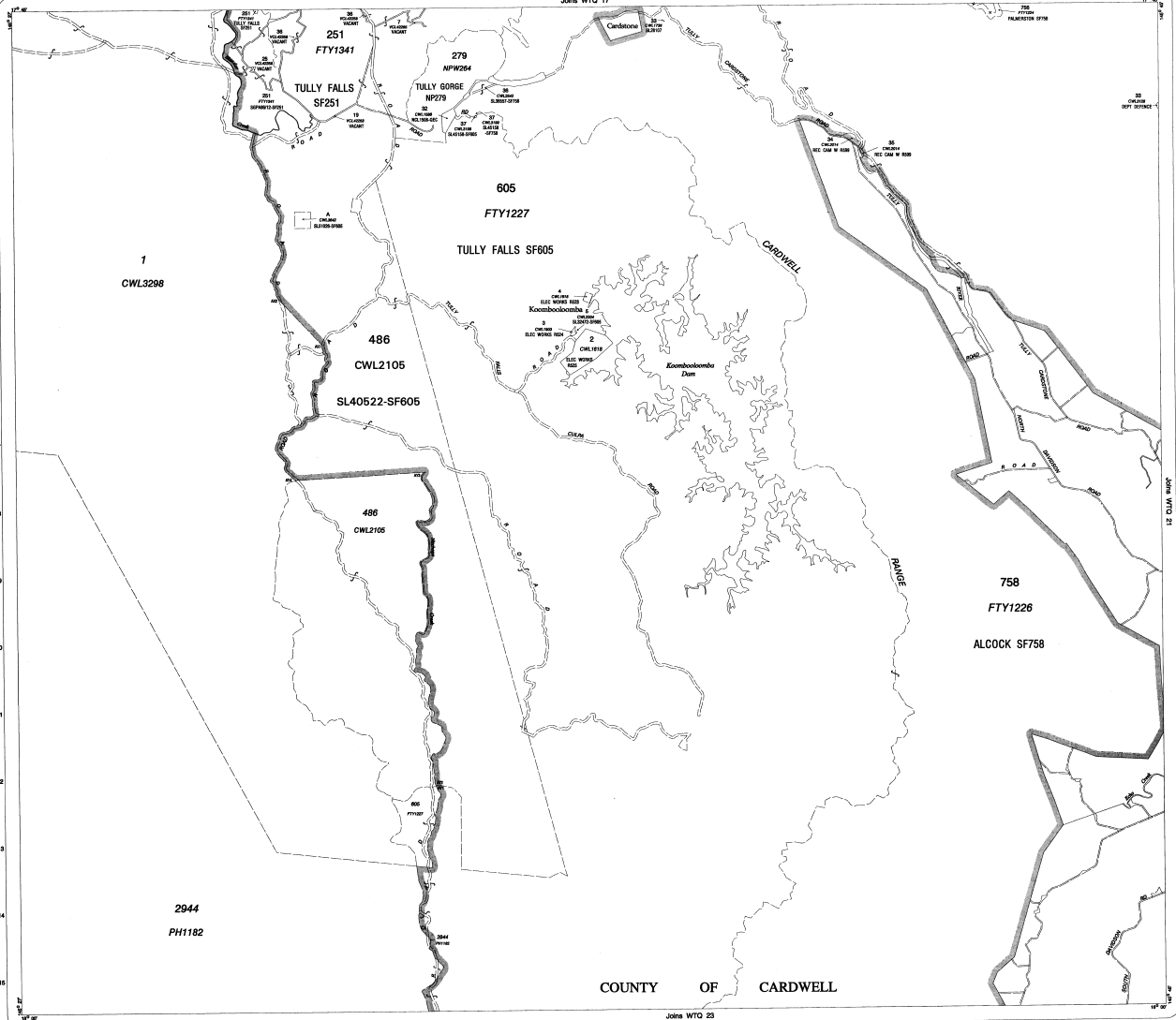
The boundary of the Wet Tropics of Queensland World Heritage Area along the  
line of the coastline, a harbor, or a tidal recesses shall be taken for  
water during each period of 24 hours when the range of the tide is greatest,  
commonly known as the low water mark.

*L. Roberts*  
The Hon. Leah Roberts, MJA  
Chairperson  
The Tully World Heritage Area  
Wet Tropics Management Council  
and  
Wet Tropics Management Authority

Prepared in accordance with the provisions of the Wet Tropics of Queensland  
World Heritage Area under the provisions of the World Heritage Convention  
(1972) and the Wet Tropics World Heritage Management and Protection  
Act (2002), and the Administrative Arrangements Act 1986 (Cth).

Prepared under the direction of the Wet Tropics Management Authority by  
the Hon. Leah Roberts, MJA, Chairperson, The Tully World Heritage Area  
Wet Tropics Management Council and Wet Tropics Management Authority.  
The Hon. Leah Roberts, MJA, Chairperson, The Tully World Heritage Area  
Wet Tropics Management Council and Wet Tropics Management Authority.  
The Hon. Leah Roberts, MJA, Chairperson, The Tully World Heritage Area  
Wet Tropics Management Council and Wet Tropics Management Authority.

WORLD HERITAGE AREA BOUNDARY PLAN



COUNTY OF CARDWELL

### WTQ1 SH20 TULLY FALLS SPECIAL INDEX


LOT	PLAN	NAME	INDEX
32	CWL1586	NCL1508-QEC	G2
32	CWL1586	NCL1508-QEC	H2
2	CWL1618	ELEC WORKS RS25	16
4	CWL1618	ELEC WORKS RS23	15
33	CWL1738	SL29107	K1
3	CWL1903	ELEC WORKS RS24	15
34	CWL2014	REC CAM W R399	M3
33	CWL2014	REC CAM W R399	N3
486	CWL2105	SL40522-SF605	F4
486	CWL2105	SL40522-SF605	F6
5	CWL2204	SL32472-SF605	15
36	CWL2642	SL36607-SF758	H2
33	CWL3128	DRAFT DEFENCE	H2
37	CWL3199	SL45158-SF605	H2
37	CWL3199	SL45158-SF758	H2
A	CWL3642	SL51026-SF605	H4
756	FTY1224	PALMERSTON SF756	F10
758	FTY1226	ALCOCK SF758	H4
605	FTY1227	TULLY FALLS SF605	D1
251	FTY1341	SG994612-SF251	D1
251	FTY1341	TULLY FALLS SF251	D1
251	FTY1341	SG994612-SF251	D2
251	FTY1341	TULLY FALLS SF251	E1
279	NPW264	TULLY GORGE NP279	G1
19	VCL42258	VACANT	F2
25	VCL42258	VACANT	D1
36	VCL42258	VACANT	E1
36	VCL42258	VACANT	F1
7	VCL42265	VACANT	G1

### WTQ1 SH20 TULLY FALLS SPECIAL TABULATIONS

LINE	BEARING	DISTANCE
AX1-AX2	Abt 310° 0'	Abt 1800.0
AY1-AY2	Abt 337° 30'	Abt 250.0
AY2-AY3	N143°40' E	Abt 10575.0
AY3-AY4	Abt 260° 30'	Abt 3550.0

# WTQ1 SH20 TULLY FALLS SPECIAL

WORLD HERITAGE AREA  
BOUNDARY PLAN



WET TROPICS  
WORLD HERITAGE AREA