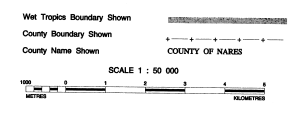
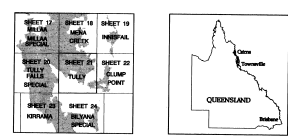


WTQ1 SH21 TULLY

EDITION 1



WET TROPICS WORLD HERITAGE AREA



Land Office District: Far North
 Local Authority: Cardwell, Johnstone
 1:50 000 Tully 8062-2
 Base Mapping: Digital Cadastral Data Base, Queensland Department of Lands as at 1997.
 Land Tenure: Data within World Heritage Area are current as at 1 Oct 1992, as extracted from the Queensland Dept. of Lands Queensland Dept. of Primary Industries Queensland Dept. of Minerals and Energy
 Date of Preparation: 14 Oct 1992
 Datum: C.A.M.

The boundary of the Wet Tropics of Queensland World Heritage Area along the line of the coastline is defined as a 50m wide strip that follows the low water spring (the long term average of the height of low accessible low water during each period of 24 hours when the range of the tide is greatest), commonly known as the low water mark.

L. Rolan
 The Hon. Moly Robson, MLA
 Queensland
 Wet Tropics Ministerial Council
 Queensland Minister for
 Environment and Heritage


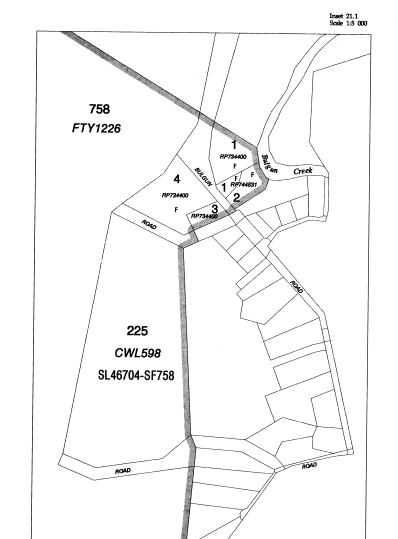
P. Mitchell
 Peter Mitchell AM
 Secretary
 Wet Tropics Ministerial Council
 and Secretary,
 Wet Tropics Management Authority

Produced to delineate the boundaries of the Wet Tropics of Queensland World Heritage Area under the provisions of the World Heritage Convention (1972) and the Wet Tropics World Heritage Management and Protection Act (2005) and the Administrative Boundaries Terminology Act 1985 (Qld).

Prepared under the direction of the Wet Tropics Management Authority by M. Brett and S. Breen based on the Wet Tropics Management Authority's 1:100 000 cadastral map series - copyright 1992. It is deposited with Australian Surveying and Land Information Group (ASLIG), Commonwealth Department of Administration Services, Brisbane. Additional assistance and information supplied by ASLIG and Commonwealth Department of the Arts, Sport, the Environment and Territories (DMET).



LOT	PLAN	NAME	INDEX
528	CWL1622	SL33661K8
534	CWL1665	SL51428J8
33	CWL3128	DEPT DEFENCEB2
225	CWL598	SL46704-SF758K9(Inset:21.1)
645	CWL851	W SUP R379J7
756	FTY1224	PALMERSTON SF756D1
757	FTY1225	JAPOON SF757I2
758	FTY1226	ALCOCK SF758G6
190	FTY1524	MT MACKAY SF190N12
647	NPW421	HULL RIVER NP647O13
447	NR4587	GRAVEL R1234M3
448	NR4588	GRAVEL R1235M3
449	NR4588	W R1236M4
A	NR5692	SL36093-SF758D1
1	OP465	OP465-SF190C1
1	OP477	OP477-SF190M5
1	OP496	OP496-SF190N12
1	OP540	OP540-SF758H11
1	OP92301	OP92301-SF758L8
1	RP734400	FK9(Inset:21.1)
3	RP734400	FK9(Inset:21.1)
4	RP734400	FK9(Inset:21.1)
1	RP744831	FK9(Inset:21.1)
2	RP744831	FK9(Inset:21.1)



WET TROPICS WORLD HERITAGE AREA