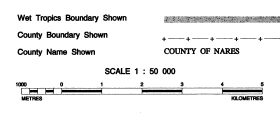
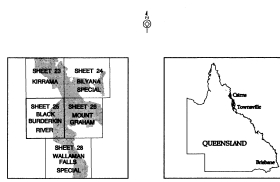


**WTQ1 SH25
BLACK BURDEKIN
RIVER**
EDITION 1



WET TROPICS
WORLD HERITAGE AREA



Land Office District Northern
Local Authority Cardwell, Herberton, Dalrymple, Hinchbrook
1:50 000 Black Burdekin River 8061-3

Base Mapping Digital Cadastral Data Base, Queensland Department of Lands as at 1997.

Land Tenure Data within World Heritage Area are current as at 1 Oct 1992, as extracted from the Queensland Dept. of Lands Queensland Dept. of Primary Industries Queensland Dept. of Minerals and Energy

Date of Preparation 14 Oct 1992
Datum C.A.M.

The boundary of the Wet Tropics of Queensland World Heritage Area along the line of the coastline, a harbour, or a tidal watercourse shall be mean low water during the first low tide coverage of the height of low successive low waters during each period of 24 hours when the range of the tide is greatest, commonly known as the low water mark.

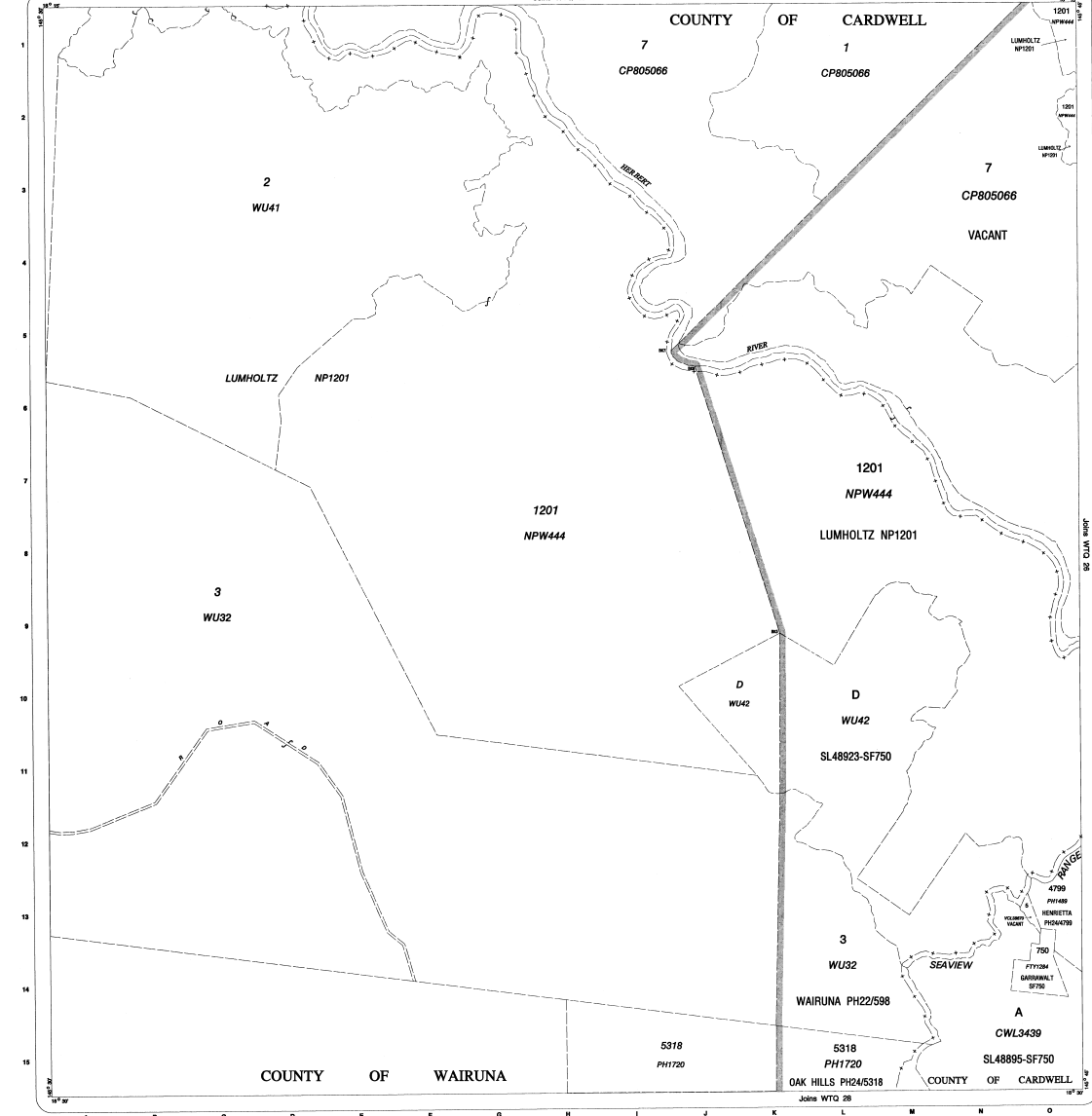
J. Robinson Peter Hetherington M.A.
Chairperson Wet Tropics Ministerial Council Queensland Minister for Environment and Heritage

P. McLeod Peter Hetherington M.A.
Secretary Wet Tropics Ministerial Council and Secretary Wet Tropics Management Authority

Produced to delineate the boundaries of the Wet Tropics of Queensland, World Heritage Area under the provisions of the World Heritage Convention (UNESCO) and the Wet Tropics World Heritage Management and Protection Act (2002), and the Administrative Boundaries Terminology Act 1992 (Qld).

Prepared under the direction of the Wet Tropics Management Authority by M. Scott and E. Gairns based on the World Heritage Boundary as shown on the 1:100 000 national map series, catalogue H1/25, edition 1 to be approved with Australian Surveying and Land Information Group (ASLIG), Commonwealth Department of Administrative Services. Additional assistance and information supplied by ASLIG and Commonwealth Department of the Arts, Sport, the Environment and Territories (AEST).

CROWN COPYRIGHT RESERVED



WTQ1 SH25 BLACK BURDEKIN RIVER INDEX

LOT	PLAN	NAME	INDEX
7	CP805066	VACANTN3
A	CWL3439	SL48895-SF750O15
750	FTY1294	CARDWELL SF750O14
1201	NPW444	LUMHOLTZ NP1201L7
1201	NPW444	LUMHOLTZ NP1201O1
1201	NPW444	LUMHOLTZ NP1201O2
4799	PH1489	HENRIETTA PH24/4799O13
5318	PH1720	OAK HILLS PH24/5318L15
5	VCL38670	VACANTO13
3	WU32	WAIRUNA PH22/598L14
D	WU42	SL48923-SF750L11

WTQ1 SH25 BLACK BURDEKIN RIVER TABULATIONS

LINE	BEARING	DISTANCE
BK4-BK5	Abt 354° 0'	Abt 13400.0
BK5-BK6	Abt 336° 30'	Abt 7200.0 R.Bk.Riv.
BK6-BK7	R.Bk.Highest R	Abt 800.0
BK7-BK8	Abt 39° 30'	Abt 12900.0

**WTQ1 SH25
BLACK BURDEKIN
RIVER**

WORLD HERITAGE AREA
BOUNDARY PLAN



WET TROPICS
WORLD HERITAGE AREA