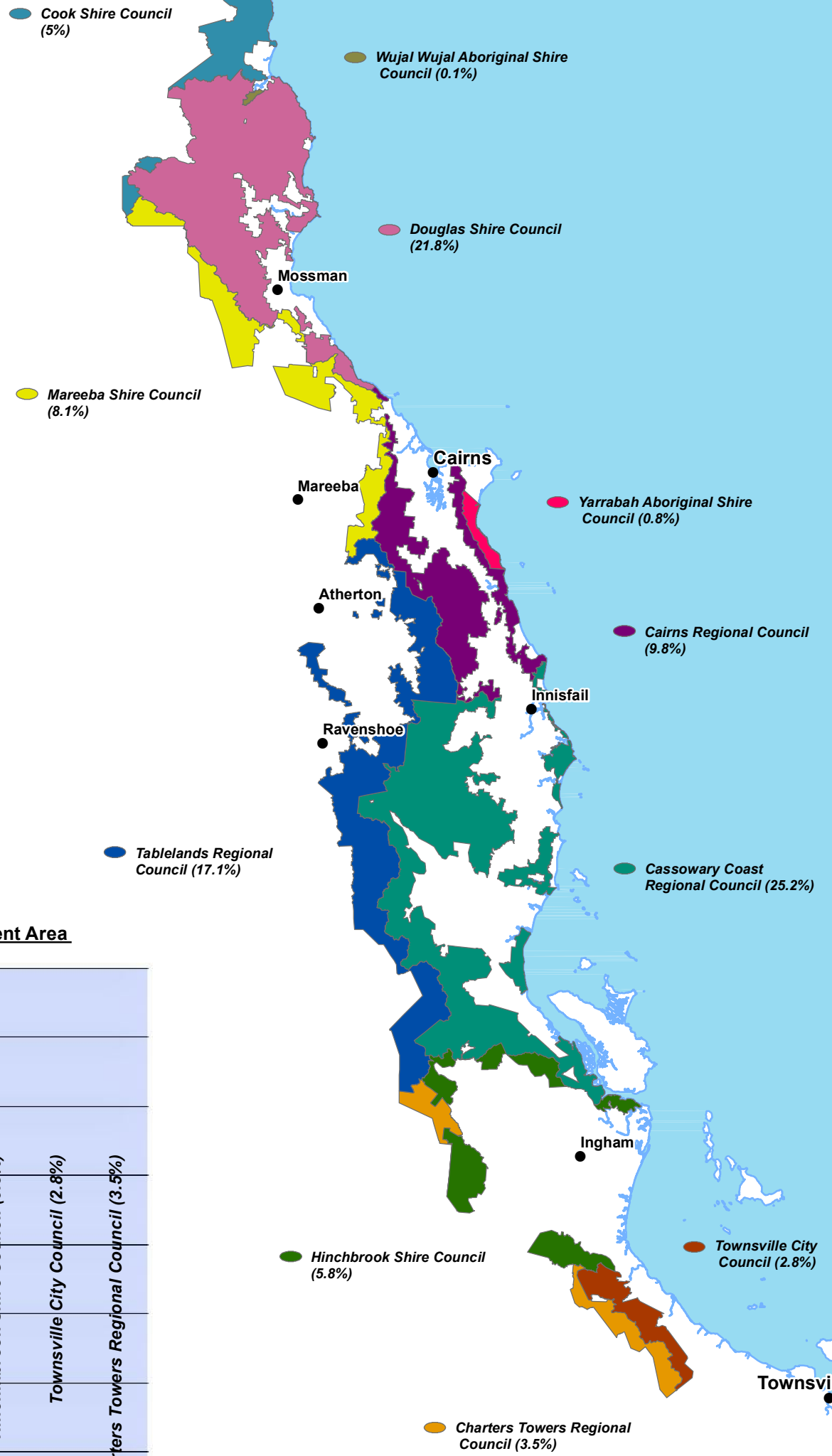
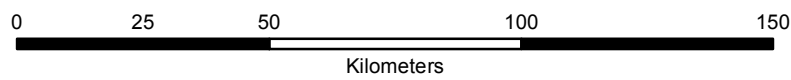
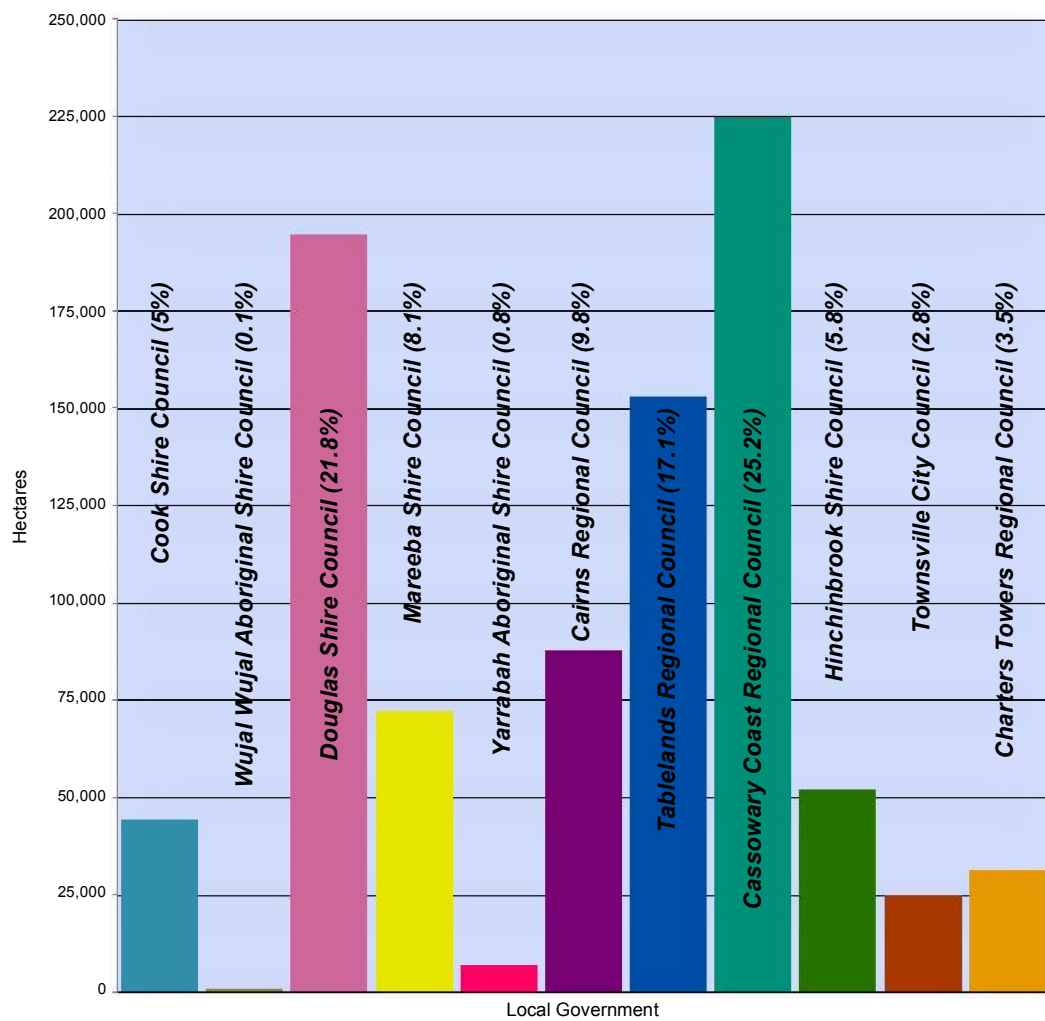


Wet Tropics World Heritage Area by Local Government Area



% of the WTWHA that falls within Local Government Area



This drawing is considered a sketch only.
The data shown on this sketch is from a variety of sources.
The accuracy of externally sourced data may not have
been checked by the Wet Tropics Management Authority.

File Reference : j5072/WTWHA_LGA.pdf
Preparation date : 6 February 2014